

**NOTICE!!**

**These documents have been scanned!**

**Do not place un-scanned documents beneath this notice!**

**Do not remove this notice from this file!**

GPO Jacket No. 560-102  
Print Order 61540  
Rise Business Services, LLC  
Job=AZ15 5/28/2019



Box Number= AZ15095



Claim Begin-End: AMC378256-AMC378354

**1 Initial Receipt**



AZ15095-4

AMC377652-AMC378679

**United States Department of the Interior**

**Bureau of Land Management**

BUSINESS & SUPPORT SVCS DIV

ONE N CENTRAL AVE SUITE 800

PHOENIX, AZ 85004 -4427

Phone: (602) 417-9200

Receipt

No:

1435595

**Transaction #:** 1483334

**Date of Transaction:** 02/08/2007

**CUSTOMER:** PATRICK HILLARD  
PO BOX 388  
KANAB,UT 84741

*22 3/13/07*

LINE #	QTY	DESCRIPTION	REMARKS	UNIT PRICE	TOTAL
1	99.00	LOCATABLE MINERALS / MINING CLAIMS- NEW,UNADJUD, ONE OR MORE AUTH NOS / NEW MINING CLAIM PROCESSING FEE \$15 (1930) <b>CASES:</b> AMC378256/\$15.00, AMC378257/\$15.00, AMC378258/\$15.00, AMC378259/\$15.00, AMC378260/ \$15.00, AMC378261/\$15.00, AMC378262/\$15.00, AMC378263/\$15.00, AMC378264/\$15.00, AMC378265/ \$15.00, AMC378266/\$15.00, AMC378267/\$15.00, AMC378268/\$15.00, AMC378269/\$15.00, AMC378270/ \$15.00, AMC378271/\$15.00, AMC378272/\$15.00, AMC378273/\$15.00, AMC378274/\$15.00, AMC378275/ \$15.00, AMC378276/\$15.00, AMC378277/\$15.00, AMC378278/\$15.00, AMC378279/\$15.00, AMC378280/ \$15.00, AMC378281/\$15.00, AMC378282/\$15.00, AMC378283/\$15.00, AMC378284/\$15.00, AMC378285/ \$15.00, AMC378286/\$15.00, AMC378287/\$15.00, AMC378288/\$15.00, AMC378289/\$15.00, AMC378290/ \$15.00, AMC378291/\$15.00, AMC378292/\$15.00, AMC378293/\$15.00, AMC378294/\$15.00, AMC378295/ \$15.00, AMC378296/\$15.00, AMC378297/\$15.00, AMC378298/\$15.00, AMC378299/\$15.00, AMC378300/ \$15.00, AMC378301/\$15.00, AMC378302/\$15.00, AMC378303/\$15.00, AMC378304/\$15.00, AMC378305/ \$15.00, AMC378306/\$15.00, AMC378307/\$15.00, AMC378308/\$15.00, AMC378309/\$15.00, AMC378310/ \$15.00, AMC378311/\$15.00, AMC378312/\$15.00, AMC378313/\$15.00, AMC378314/\$15.00, AMC378315/ \$15.00, AMC378316/\$15.00, AMC378317/\$15.00, AMC378318/\$15.00, AMC378319/\$15.00, AMC378320/ \$15.00, AMC378321/\$15.00, AMC378322/\$15.00, AMC378323/\$15.00, AMC378324/\$15.00, AMC378325/ \$15.00, AMC378326/\$15.00, AMC378327/\$15.00, AMC378328/\$15.00, AMC378329/\$15.00, AMC378330/ \$15.00, AMC378331/\$15.00, AMC378332/\$15.00, AMC378333/\$15.00, AMC378334/\$15.00, AMC378335/		- n/a -	1485.00



		\$15.00, AMC378336/\$15.00, AMC378337/\$15.00, AMC378338/\$15.00, AMC378339/\$15.00, AMC378340/\$15.00, AMC378341/\$15.00, AMC378342/\$15.00, AMC378343/\$15.00, AMC378344/\$15.00, AMC378345/\$15.00, AMC378346/\$15.00, AMC378347/\$15.00, AMC378348/\$15.00, AMC378349/\$15.00, AMC378350/\$15.00, AMC378351/\$15.00, AMC378352/\$15.00, AMC378353/\$15.00, AMC378354/\$15.00			
2	99.00	LOCATABLE MINERALS / MINING CLAIMS- NEW,UNADJUD, ONE OR MORE AUTH NOS / NEW MINING CLAIM LOCATION FEE \$30 (1993) <b>CASES:</b> AMC378256/\$30.00, AMC378257/\$30.00, AMC378258/\$30.00, AMC378259/\$30.00, AMC378260/\$30.00, AMC378261/\$30.00, AMC378262/\$30.00, AMC378263/\$30.00, AMC378264/\$30.00, AMC378265/\$30.00, AMC378266/\$30.00, AMC378267/\$30.00, AMC378268/\$30.00, AMC378269/\$30.00, AMC378270/\$30.00, AMC378271/\$30.00, AMC378272/\$30.00, AMC378273/\$30.00, AMC378274/\$30.00, AMC378275/\$30.00, AMC378276/\$30.00, AMC378277/\$30.00, AMC378278/\$30.00, AMC378279/\$30.00, AMC378280/\$30.00, AMC378281/\$30.00, AMC378282/\$30.00, AMC378283/\$30.00, AMC378284/\$30.00, AMC378285/\$30.00, AMC378286/\$30.00, AMC378287/\$30.00, AMC378288/\$30.00, AMC378289/\$30.00, AMC378290/\$30.00, AMC378291/\$30.00, AMC378292/\$30.00, AMC378293/\$30.00, AMC378294/\$30.00, AMC378295/\$30.00, AMC378296/\$30.00, AMC378297/\$30.00, AMC378298/\$30.00, AMC378299/\$30.00, AMC378300/\$30.00, AMC378301/\$30.00, AMC378302/\$30.00, AMC378303/\$30.00, AMC378304/\$30.00, AMC378305/\$30.00, AMC378306/\$30.00, AMC378307/\$30.00, AMC378308/\$30.00, AMC378309/\$30.00, AMC378310/\$30.00, AMC378311/\$30.00, AMC378312/\$30.00, AMC378313/\$30.00, AMC378314/\$30.00, AMC378315/\$30.00, AMC378316/\$30.00, AMC378317/\$30.00, AMC378318/\$30.00, AMC378319/\$30.00, AMC378320/\$30.00, AMC378321/\$30.00, AMC378322/\$30.00, AMC378323/\$30.00, AMC378324/\$30.00, AMC378325/\$30.00, AMC378326/\$30.00, AMC378327/\$30.00, AMC378328/\$30.00, AMC378329/\$30.00, AMC378330/\$30.00, AMC378331/\$30.00, AMC378332/\$30.00, AMC378333/\$30.00, AMC378334/\$30.00, AMC378335/\$30.00, AMC378336/\$30.00, AMC378337/\$30.00, AMC378338/\$30.00, AMC378339/\$30.00, AMC378340/\$30.00, AMC378341/\$30.00, AMC378342/\$30.00, AMC378343/\$30.00, AMC378344/\$30.00, AMC378345/\$30.00, AMC378346/\$30.00, AMC378347/\$30.00, AMC378348/\$30.00, AMC378349/\$30.00, AMC378350/\$30.00, AMC378351/\$30.00, AMC378352/\$30.00, AMC378353/\$30.00, AMC378354/\$30.00	- n/a -	2970.00	
		LOCATABLE MINERALS / MINING CLAIMS-			

3	99.00	NEW, UNADJUD, ONE OR MORE AUTH NOS / NEW MINING CLM MAINT FEE \$125 (1993) <b>CASES:</b> AMC378256/\$125.00, AMC378257/\$125.00, AMC378258/\$125.00, AMC378259/\$125.00, AMC378260/\$125.00, AMC378261/\$125.00, AMC378262/\$125.00, AMC378263/\$125.00, AMC378264/\$125.00, AMC378265/\$125.00, AMC378266/\$125.00, AMC378267/\$125.00, AMC378268/\$125.00, AMC378269/\$125.00, AMC378270/\$125.00, AMC378271/\$125.00, AMC378272/\$125.00, AMC378273/\$125.00, AMC378274/\$125.00, AMC378275/\$125.00, AMC378276/\$125.00, AMC378277/\$125.00, AMC378278/\$125.00, AMC378279/\$125.00, AMC378280/\$125.00, AMC378281/\$125.00, AMC378282/\$125.00, AMC378283/\$125.00, AMC378284/\$125.00, AMC378285/\$125.00, AMC378286/\$125.00, AMC378287/\$125.00, AMC378288/\$125.00, AMC378289/\$125.00, AMC378290/\$125.00, AMC378291/\$125.00, AMC378292/\$125.00, AMC378293/\$125.00, AMC378294/\$125.00, AMC378295/\$125.00, AMC378296/\$125.00, AMC378297/\$125.00, AMC378298/\$125.00, AMC378299/\$125.00, AMC378300/\$125.00, AMC378301/\$125.00, AMC378302/\$125.00, AMC378303/\$125.00, AMC378304/\$125.00, AMC378305/\$125.00, AMC378306/\$125.00, AMC378307/\$125.00, AMC378308/\$125.00, AMC378309/\$125.00, AMC378310/\$125.00, AMC378311/\$125.00, AMC378312/\$125.00, AMC378313/\$125.00, AMC378314/\$125.00, AMC378315/\$125.00, AMC378316/\$125.00, AMC378317/\$125.00, AMC378318/\$125.00, AMC378319/\$125.00, AMC378320/\$125.00, AMC378321/\$125.00, AMC378322/\$125.00, AMC378323/\$125.00, AMC378324/\$125.00, AMC378325/\$125.00, AMC378326/\$125.00, AMC378327/\$125.00, AMC378328/\$125.00, AMC378329/\$125.00, AMC378330/\$125.00, AMC378331/\$125.00, AMC378332/\$125.00, AMC378333/\$125.00, AMC378334/\$125.00, AMC378335/\$125.00, AMC378336/\$125.00, AMC378337/\$125.00, AMC378338/\$125.00, AMC378339/\$125.00, AMC378340/\$125.00, AMC378341/\$125.00, AMC378342/\$125.00, AMC378343/\$125.00, AMC378344/\$125.00, AMC378345/\$125.00, AMC378346/\$125.00, AMC378347/\$125.00, AMC378348/\$125.00, AMC378349/\$125.00, AMC378350/\$125.00, AMC378351/\$125.00, AMC378352/\$125.00, AMC378353/\$125.00, AMC378354/\$125.00	MAINT 2007 (99)	- n/a -	12375.00
4	1.00	OVERPAYMENT / OVERPAYMENT OF FEES / OVERPAYMENT OF MORE THAN \$1 (455)		- n/a -	170.00
<b>TOTAL:</b>					<b>\$17,000.00</b>

5/21/07  
Refunded  
aib

PAYMENT INFORMATION				
1	AMOUNT:	\$17,000.00	POSTMARKED:	02/07/2007
	TYPE:	CHECK	RECEIVED:	02/07/2007
	CHECK NO:	8129		



	NAME: HILLARD, PATRICK D 1189 WINTERGATE CIRCLE CASTLE ROCK CO 80104
--	--

REMARKS

This receipt was generated by the automated BLM Collections and Billing System and is a paper representation of a portion of the official electronic record contained therein.

**NOTICE!!**

**These documents have been scanned!**

**Do not place un-scanned documents beneath this notice!**

**Do not remove this notice from this file!**

GPO Jacket No. 560-102  
Print Order 61540  
Rise Business Services, LLC  
Job=AZ15 5/28/2019



Box Number= AZ15095



Claim Begin-End: AMC378256-AMC378354

**2 Correspondence**



AZ15095-4

AMC377652-AMC378679



**NO  
DOCUMENTS  
FOUND**

NO DOCUMENTS FOUND  
NO DOCUMENTS FOUND

**NOTICE!!**

**These documents have been scanned!**

**Do not place un-scanned documents beneath this notice!**

**Do not remove this notice from this file!**

GPO Jacket No. 560-102  
Print Order 61540  
Rise Business Services, LLC  
Job=AZ15 5/28/2019



Box Number= AZ15095



Claim Begin-End: AMC378256-AMC378354

**3 Transfers**



AZ15095-4

AMC377652-AMC378679



**NO  
DOCUMENTS  
FOUND**

NO DOCUMENTS FOUND  
NO DOCUMENTS FOUND

**NOTICE!!**

**These documents have been scanned!**

**Do not place un-scanned documents beneath this notice!**

**Do not remove this notice from this file!**

GPO Jacket No. 560-102  
Print Order 61540  
Rise Business Services, LLC  
Job=AZ15 5/28/2019



Box Number= AZ15095



Claim Begin-End: AMC378256-AMC378354

**4 Annual Filings**



AZ15095-4 AMC377652-AMC378679



**NO  
DOCUMENTS  
FOUND**

NO DOCUMENTS FOUND  
NO DOCUMENTS FOUND

**NOTICE!!**

**These documents have been scanned!**

**Do not place un-scanned documents beneath this notice!**

**Do not remove this notice from this file!**

GPO Jacket No. 560-102  
Print Order 61540  
Rise Business Services, LLC  
Job=AZ15 5/28/2019



Box Number= AZ15095



Claim Begin-End: AMC378256-AMC378354

**5 Miscellaneous**



AZ15095-4

AMC377652-AMC378679



**NO  
DOCUMENTS  
FOUND**

NO DOCUMENTS FOUND  
NO DOCUMENTS FOUND

**NOTICE!!**

**These documents have been scanned!**

**Do not place un-scanned documents beneath this notice!**

**Do not remove this notice from this file!**

GPO Jacket No. 560-102  
Print Order 61540  
Rise Business Services, LLC  
Job=AZ15 5/28/2019



Box Number= AZ15095



Claim Begin-End: AMC378256-AMC378354

**6 Location Notices-Amendments and Supporting Documents**



AZ15095-4 AMC377652-AMC378679



MINING CLAIM STATUS REPORT

STATUS: Data Entry <sup>2 corrections</sup> OK  
 MTP CHECKED BY ✓  
 GEO CHECKED BY ✓  
 PRE-ADJ BY \_\_\_\_\_  
 FINAL ADJ BY \_\_\_\_\_

LEAD SERIAL NO. AMC 378254 THROUGH AMC 378354

# <u>99</u> LODE	LOCATION FEE @ \$30 =	\$ <u>2970.00</u> - OK
# _____ PLACER	PROCESSING FEE @ \$15 =	\$ <u>1485.00</u> - OK
# _____ ASSOCIATION PL	MAINTENANCE FEE @ \$125 =	\$ <u>12375.00</u> - OK
# _____ MILL SITE	OVERAGE	\$ <u>170.00</u> ReFunded
# _____ TUNNEL SITE	SHORTAGE	\$ _____
	OTHER FEES	\$ _____
	TOTAL	\$ <u>17000.00</u>

*total-Earned \$16,830.00 OK*

OVER-THE-COUNTER [ ] MAIL ☒ TIMELY FILED: YES ☒ NO [ ]

LEGAL DESCRIPTION: T 35N R 5W SEC 9, 4, 3, 10  
 T 36N R 5W SEC 33, 34, 35, 28  
 T 36N R 4W SEC 30  
 T 39N R 2W SEC 5, 4, 3

BLM ☒ FOREST SERVICE [ ] \_\_\_\_\_ SUBJ TO PL 359: YES [ ] NO [ ]

WILDERNESS AREA: NO ☒ YES [ ] \_\_\_\_\_

SPLIT ESTATE: SX [ ] PX [ ] SRHA [ ] OTHER [ ] \_\_\_\_\_ N/A [ ]  
 PROPER NOTICE FILED IF LOCATED ON SRHA LANDS-YES [ ] NO [ ] N/A [ ]

RECONVEYED MINERALS ON BLM LANDS REQUIRE OPENING ORDERS  
 FROM 1944 TO 1993. OPEN TO ENTRY ON: \_\_\_\_\_ N/A [ ]

STATUS; VOID [ ] PARTIALLY VOID [ ] PRIVATE MINERALS [ ]  
 WITHDRAWN LANDS [ ] OTHER [ ] \_\_\_\_\_

CLAIMANT ACKNOWLEDGES THAT PORTIONS OF THE FOLLOWING  
 CLAIM(S)/SITE(S): \_\_\_\_\_  
 MAY BE VOID OR VOIDABLE. Signature of Claimant: \_\_\_\_\_

COMMENTS: \_\_\_\_\_

\_\_\_\_\_ 8-23-07

AMC 378256

## LOCATION NOTICE FOR LODE MINING CLAIM

NOTICE IS HEREBY GIVEN that the **AF 33** lode mining claim has been located by Patrick Hillard, whose current mailing address is P.O. Box 388, Kanab, UT, 84741.

The general course of this claim is NORTH and it is situated in Mohave County, Arizona.

The claim is 1,500 feet in length and 600 feet in width. This claim runs from the location monument on which this location notice is posted approximately 10 feet in a SOUTH direction to the SOUTH end line and 1,490 feet in a NORTH direction to the NORTH end line. The claim is marked by six monuments, one at each corner and one at the center of each end line of the claim.

The location monument on which this notice is posted is situated within Section 9, T35N R5W, Gila Salt River Base and Meridian, Arizona, and this claim encompasses portions of the following quarter section(s), Section(s), Township(s) and Range(s), Gila Salt River Base and Meridian, Arizona:

NE SEC 9, SE SEC 4, T35N R5W

The locality of this claim with reference to some natural object or permanent monument and additional information (if any) concerning its locality are as follows:

The NORTHWEST corner of this claim is 9925 feet South and 9500 feet East from the NW corner, Section 32, T 36N, R5W.

Dated and posted on the ground this 3 day of February, 2007.

LOCATOR

  
Patrick Hillard

Return to:

Judy Pratt  
2182 So. Dover Way  
Lakewood, CO 80227

PHOENIX, ARIZONA

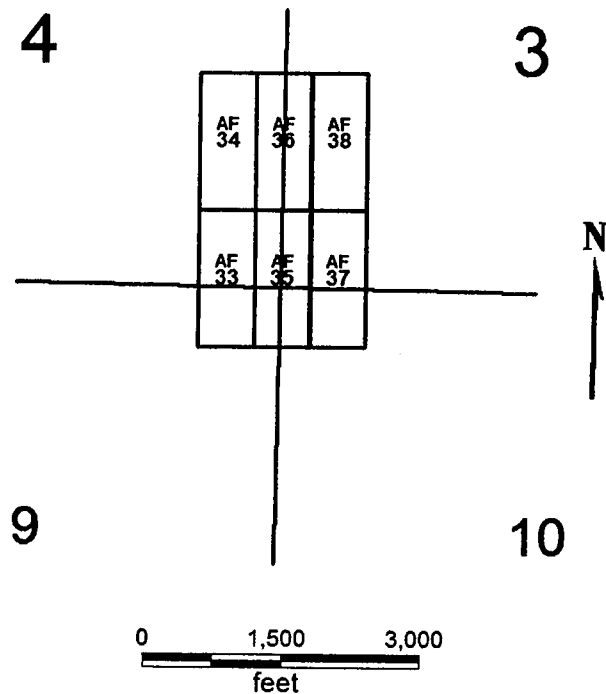
2007 FEB - 7 A 9:27

RECEIVED  
BLM STATE OFFICE

AMC 378256



**AF 33-38**  
**T35N, R5W**



**AF 33-38**

All claims are 1500 x 600

Sides are N-S and ends are E-W

All locations, corners and end centers are 5' 2x2 wood posts with metal tags

Located by:

Patrick Hillard

Mohave Co., Arizona

Box 388

Sections 3, 4, 9, 10 T35N, R5W

Kanab, Utah 84741

Gila Salt River Meridian

PHOENIX, ARIZONA

2007 FEB - 7 A 9: 27

RECEIVED  
 B.L.M. STATE OFFICE

AMC 378256

## LOCATION NOTICE FOR LODE MINING CLAIM

NOTICE IS HEREBY GIVEN that the **AF 34** lode mining claim has been located by Patrick Hillard, whose current mailing address is P.O. Box 388, Kanab, UT, 84741.

The general course of this claim is SOUTH and it is situated in Mohave County, Arizona.

The claim is 1,500 feet in length and 600 feet in width. This claim runs from the location monument on which this location notice is posted approximately 10 feet in a NORTH direction to the NORTH end line and 1,490 feet in a SOUTH direction to the SOUTH end line. The claim is marked by six monuments, one at each corner and one at the center of each end line of the claim.

The location monument on which this notice is posted is situated within Section 4, T35N R5W, Gila Salt River Base and Meridian, Arizona, and this claim encompasses portions of the following quarter section(s), Section(s), Township(s) and Range(s), Gila Salt River Base and Meridian, Arizona:


SE SEC 4, T35N R5W

The locality of this claim with reference to some natural object or permanent monument and additional information (if any) concerning its locality are as follows:

The SOUTHWEST corner of this claim is 9925 feet South and 9500 feet East from the NW corner, Section 32, T 36N, R5W.

Dated and posted on the ground this 4 day of February, 2007.

LOCATOR

  
Patrick Hillard

Return to:

Judy Pratt  
2182 So. Dover Way  
Lakewood, CO 80227

PHOENIX, ARIZONA

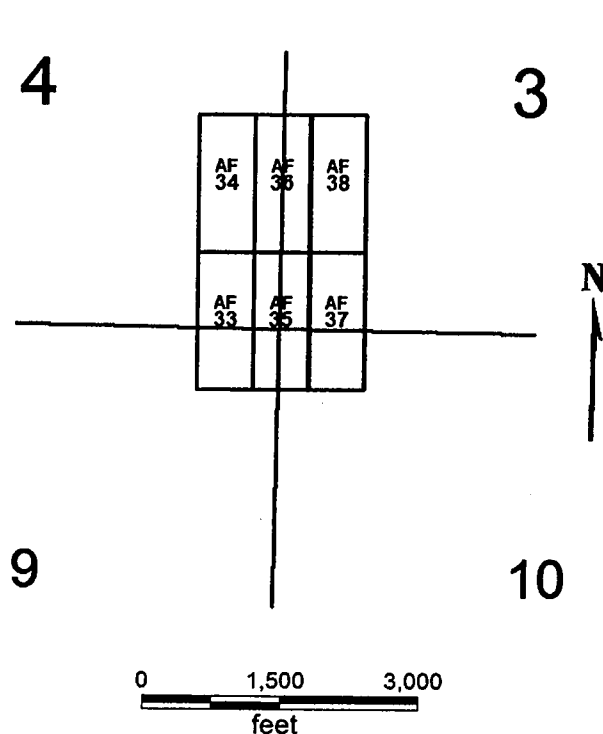
2007 FEB - 7 A 9: 27

RECEIVED  
B.L.M. AZ STATE OFFICE

ANC 378257



**AF 33-38**  
**T35N, R5W**



**AF 33-38**

All claims are 1500 x 600

Sides are N-S and ends are E-W

All locations, corners and end centers are 5' 2x2 wood posts with metal tags

Located by:

Patrick Hillard

Mohave Co., Arizona

Box 388

Sections 3, 4, 9, 10 T35N, R5W

Kanab, Utah 84741

Gila Salt River Meridian

RECEIVED  
B.L.M. AZ STATE OFFICE  
2007 FEB - 7 A 9: 27  
PHOENIX, ARIZONA

AMC 378257

## LOCATION NOTICE FOR LODE MINING CLAIM

NOTICE IS HEREBY GIVEN that the **AF 35** lode mining claim has been located by Patrick Hillard, whose current mailing address is P.O. Box 388, Kanab, UT, 84741.

The general course of this claim is SOUTH and it is situated in Mohave County, Arizona.

The claim is 1,500 feet in length and 600 feet in width. This claim runs from the location monument on which this location notice is posted approximately 10 feet in a NORTH direction to the NORTH end line and 1,490 feet in a SOUTH direction to the SOUTH end line. The claim is marked by six monuments, one at each corner and one at the center of each end line of the claim.

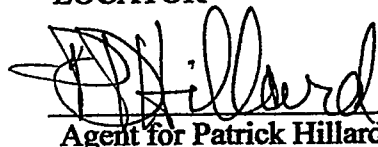
The location monument on which this notice is posted is situated within Section 3, T35N R5W, Gila Salt River Base and Meridian, Arizona, and this claim encompasses portions of the following quarter section(s), Section(s), Township(s) and Range(s), Gila Salt River Base and Meridian, Arizona:

NE SEC 9, SE SEC 4, SW SEC 3, NW SEC 10, T35N R5W

The locality of this claim with reference to some natural object or permanent monument and additional information (if any) concerning its locality are as follows: The NORTHWEST corner of this claim is 9925 feet South and 10100 feet East from the NW corner, Section 32, T 36N, R5W.

Dated and posted on the ground this 11 day of November, 2006.

LOCATOR

  
Agent for Patrick Hillard

Return to:

Judy Pratt  
2182 So. Dover Way  
Lakewood, CO 80227

PHOENIX, ARIZONA

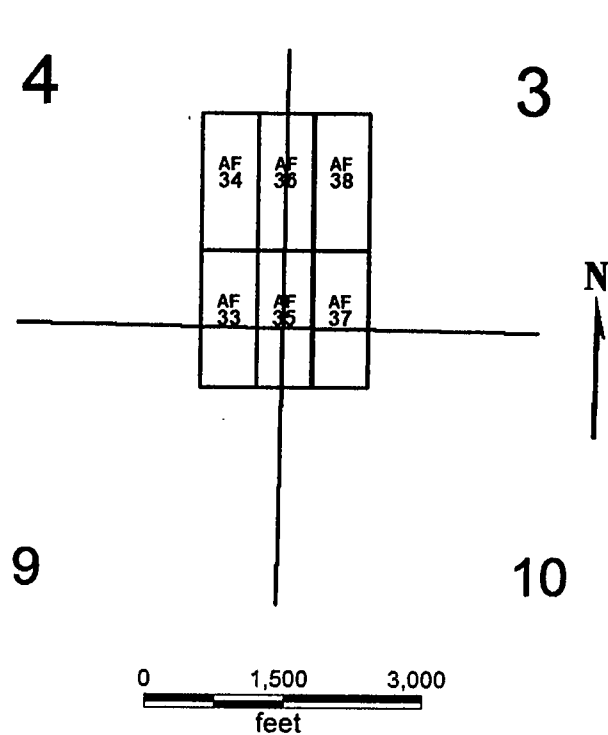
2007 FEB - 7 A 9 27

RECEIVED  
B.L.M. AZ STATE OFFICE

AMC 378258



**AF 33-38**  
**T35N, R5W**



**AF 33-38**

All claims are 1500 x 600

Sides are N-S and ends are E-W

All locations, corners and end centers are 5' 2x2 wood posts with metal tags

Located by:

Patrick Hillard  
Box 388  
Kanab, Utah 84741

Mohave Co., Arizona  
Sections 3, 4, 9, 10 T35N, R5W  
Gila Salt River Meridian

RECEIVED  
B.L.M. STATE OFFICE  
2007 FEB -7 A 9:27  
PHOENIX, ARIZONA

AMG 378258

## LOCATION NOTICE FOR LODE MINING CLAIM

NOTICE IS HEREBY GIVEN that the **AF 36** lode mining claim has been located by Patrick Hillard, whose current mailing address is P.O. Box 388, Kanab, UT, 84741.

The general course of this claim is NORTH and it is situated in Mohave County, Arizona.

The claim is 1,500 feet in length and 600 feet in width. This claim runs from the location monument on which this location notice is posted approximately 10 feet in a SOUTH direction to the SOUTH end line and 1,490 feet in a NORTH direction to the NORTH end line. The claim is marked by six monuments, one at each corner and one at the center of each end line of the claim.

The location monument on which this notice is posted is situated within Section 3, T35N R5W, Gila Salt River Base and Meridian, Arizona, and this claim encompasses portions of the following quarter section(s), Section(s), Township(s) and Range(s), Gila Salt River Base and Meridian, Arizona:

SE SEC 4, SW SEC 3, T35N R5W

The locality of this claim with reference to some natural object or permanent monument and additional information (if any) concerning its locality are as follows: The SOUTHWEST corner of this claim is 9925 feet South and 10100 feet East from the NW corner, Section 32, T 36N, R5W.

Dated and posted on the ground this 11 day of November, 2006.

LOCATOR

  
Agent for Patrick Hillard

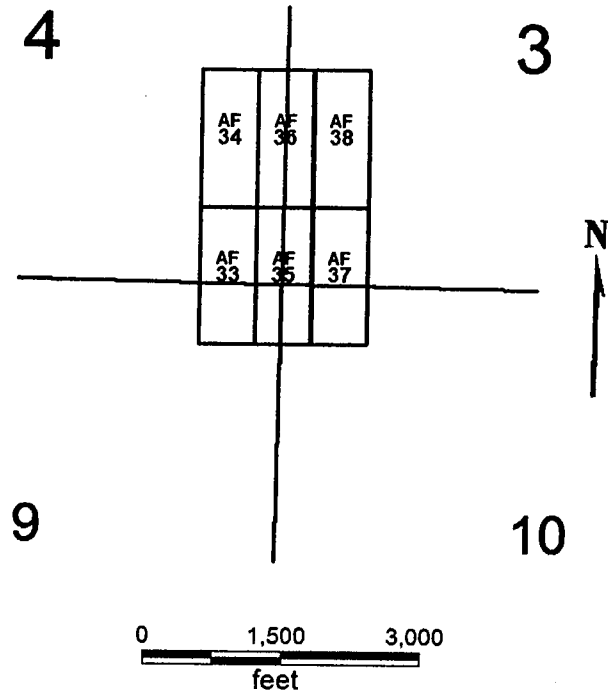
Return to:

Judy Pratt  
2182 So. Dover Way  
Lakewood, CO 80227

PHOENIX, ARIZONA  
2007 FEB - 7 A 9: 27  
RECEIVED  
B.L.M. STATE OFFICE

AMC 378259

**AF 33-38**  
**T35N, R5W**



**AF 33-38**

Sides are N-S and ends are E-W

All locations, corners and end centers are 5' 2x2 wood posts with metal tags

Located by:

Patrick Hillard  
 Box 388  
 Kanab, Utah 84741

All claims are 1500 x 600

Mohave Co., Arizona  
 Sections 3, 4, 9, 10 T35N, R5W  
 Gila Salt River Meridian

RECEIVED  
 B.L.M. AZ STATE OFFICE  
 2007 FEB - 7 A 9: 28  
 PHOENIX, ARIZONA

AMC 378259



## LOCATION NOTICE FOR LODE MINING CLAIM

NOTICE IS HEREBY GIVEN that the **AF 37** lode mining claim has been located by Patrick Hillard, whose current mailing address is P.O. Box 388, Kanab, UT, 84741.

The general course of this claim is SOUTH and it is situated in Mohave County, Arizona.

The claim is 1,500 feet in length and 600 feet in width. This claim runs from the location monument on which this location notice is posted approximately 10 feet in a NORTH direction to the NORTH end line and 1,490 feet in a SOUTH direction to the SOUTH end line. The claim is marked by six monuments, one at each corner and one at the center of each end line of the claim.


The location monument on which this notice is posted is situated within Section 3, T35N R5W, Gila Salt River Base and Meridian, Arizona, and this claim encompasses portions of the following quarter section(s), Section(s), Township(s) and Range(s), Gila Salt River Base and Meridian, Arizona:

NW SEC 10, SW SEC 3, T35N R5W

The locality of this claim with reference to some natural object or permanent monument and additional information (if any) concerning its locality are as follows: The NORTHWEST corner of this claim is 9925 feet South and 10700 feet East from the NW corner, Section 32, T 36N, R5W.

Dated and posted on the ground this 11 day of November, 2006.

LOCATOR



Agent for Patrick Hillard

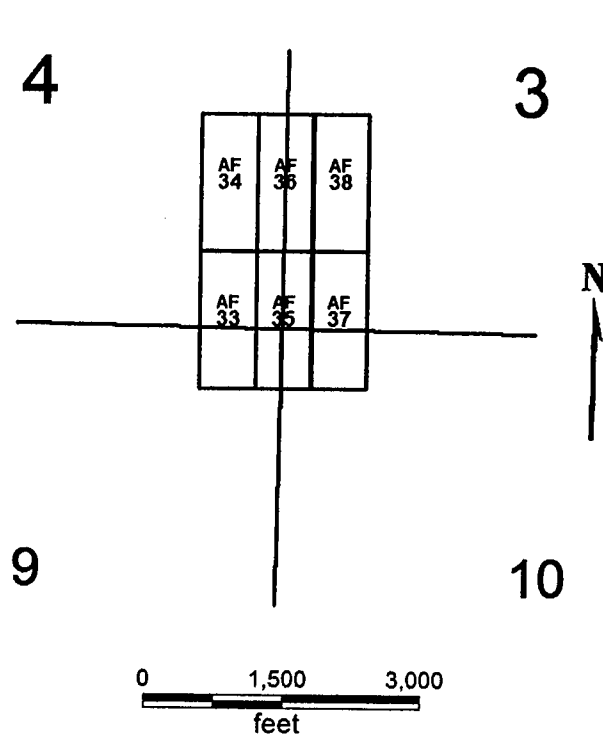
Return to:

Judy Pratt  
2182 So. Dover Way  
Lakewood, CO 80227

RECEIVED  
B.L.M. ARIZONA STATE OFFICE  
2007 FEB - 7 A 9: 28  
PHOENIX, ARIZONA

ANC 378260

**AF 33-38**  
**T35N, R5W**



**AF 33-38**

Sides are N-S and ends are E-W

All locations, corners and end centers are 5' 2x2 wood posts with metal tags

Located by:

Patrick Hillard  
 Box 388  
 Kanab, Utah 84741

All claims are 1500 x 600

Mohave Co., Arizona  
 Sections 3, 4, 9, 10 T35N, R5W  
 Gila Salt River Meridian

RECEIVED  
 B.L.M. AZ STATE OFFICE  
 2007 FEB - 1 A 9: 28  
 PHOENIX, ARIZONA

AMC 378260

## LOCATION NOTICE FOR LODE MINING CLAIM

NOTICE IS HEREBY GIVEN that the **AF 38** lode mining claim has been located by Patrick Hillard, whose current mailing address is P.O. Box 388, Kanab, UT, 84741.

The general course of this claim is NORTH and it is situated in Mohave County, Arizona.

The claim is 1,500 feet in length and 600 feet in width. This claim runs from the location monument on which this location notice is posted approximately 10 feet in a SOUTH direction to the SOUTH end line and 1,490 feet in a NORTH direction to the NORTH end line. The claim is marked by six monuments, one at each corner and one at the center of each end line of the claim.


The location monument on which this notice is posted is situated within Section 3, T35N R5W, Gila Salt River Base and Meridian, Arizona, and this claim encompasses portions of the following quarter section(s), Section(s), Township(s) and Range(s), Gila Salt River Base and Meridian, Arizona:

SW SEC 3, T35N R5W

The locality of this claim with reference to some natural object or permanent monument and additional information (if any) concerning its locality are as follows: The SOUTHWEST corner of this claim is 9925 feet South and 10700 feet East from the NW corner, Section 32, T 36N, R5W.

Dated and posted on the ground this 11 day of November, 2006.

LOCATOR



Agent for Patrick Hillard

Return to:

Judy Pratt  
2182 So. Dover Way  
Lakewood, CO 80227

PHOENIX, ARIZONA

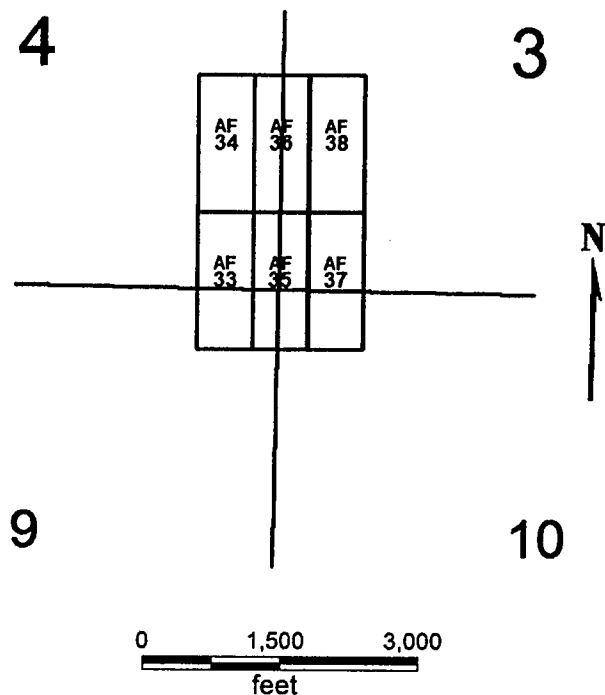
2007 FEB - 7 A 9:28

RECEIVED  
B.L.M. AZ STATE OFFICE

AMC 378261



**AF 33-38**  
**T35N, R5W**



**AF 33-38**

Sides are N-S and ends are E-W

All locations, corners and end centers are 5' 2x2 wood posts with metal tags

Located by:

Patrick Hillard

Box 388

Kanab, Utah 84741

All claims are 1500 x 600

Mohave Co., Arizona

Sections 3, 4, 9, 10 T35N, R5W

Gila Salt River Meridian

PHOENIX, ARIZONA

2007 FEB - 7 A 9: 28

RECEIVED  
B.L.M. AZ STATE OFFICE

ANC 378261

## LOCATION NOTICE FOR LODE MINING CLAIM

NOTICE IS HEREBY GIVEN that the **AG 36** lode mining claim has been located by Patrick Hillard, whose current mailing address is P.O. Box 388, Kanab, UT, 84741.

The general course of this claim is SOUTH and it is situated in Mohave County, Arizona.

The claim is 1,500 feet in length and 600 feet in width. This claim runs from the location monument on which this location notice is posted approximately 10 feet in a NORTH direction to the NORTH end line and 1,490 feet in a SOUTH direction to the SOUTH end line. The claim is marked by six monuments, one at each corner and one at the center of each end line of the claim.

The location monument on which this notice is posted is situated within Section 4, T35N R5W, Gila Salt River Base and Meridian, Arizona, and this claim encompasses portions of the following quarter section(s), Section(s), Township(s) and Range(s), Gila Salt River Base and Meridian, Arizona:


NE SEC 4, NW SEC 3, T35N R5W

The locality of this claim with reference to some natural object or permanent monument and additional information (if any) concerning its locality are as follows:

The SOUTHWEST corner of this claim is 6925 feet South and 10100 feet East from the NW corner, Section 32, T 36N, R5W.

Dated and posted on the ground this 4 day of February, 2007.

LOCATOR



Patrick Hillard

Return to:

Judy Pratt  
2182 So. Dover Way  
Lakewood, CO 80227

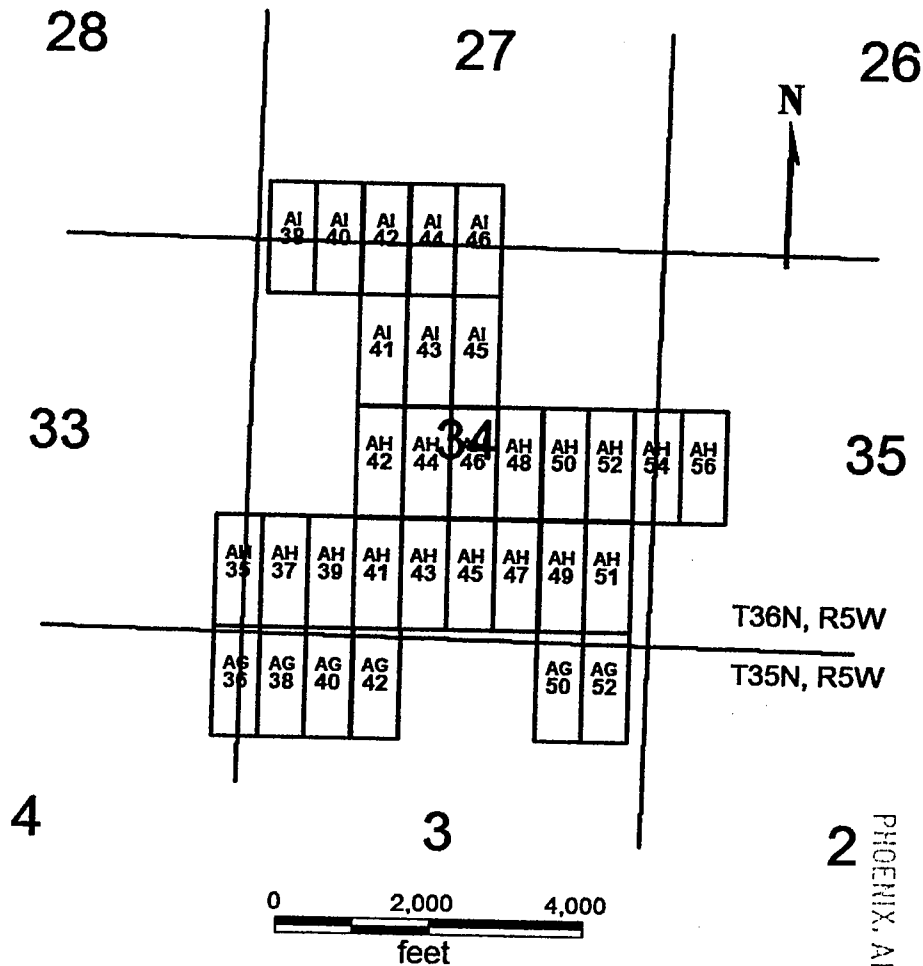
PHOENIX, ARIZONA

2007 FEB - 7 A 9: 23

RECEIVED  
B.L.M. AT STATE OFFICE

AMC 378262

AG 36, 38, 40, 42, 50, 52  
 AH 35, 37, 39, 41-52, 54, 56  
 AI 38, 40, 41-46  
 T35 AND T36N, R5W



AG 36, 38, 40, 42, 50, 52  
 AH 35, 37, 39, 41-52, 54, 56  
 AI 38, 40, 41-46

All claims are 1500 x 600

Sides are N-S and ends are E-W

All locations, corners and end centers are 5' 2x2 wood posts with metal tags

Located by:

Patrick Hillard

Box 388  
 Kanab, Utah 84741

Mohave Co., Arizona  
 Sections 26-28, 33-35 T36N, R5W and  
 Sections 2-4 T35N, R5W  
 Gila Salt River Meridian

RECEIVED  
 B.L.M. AZ STATE OFFICE

2001 FEB -7 A 9:23

PHOENIX, ARIZONA

AMC 378262



## LOCATION NOTICE FOR LODE MINING CLAIM

NOTICE IS HEREBY GIVEN that the **AG 38** lode mining claim has been located by Patrick Hillard, whose current mailing address is P.O. Box 388, Kanab, UT, 84741.

The general course of this claim is NORTH and it is situated in Mohave County, Arizona.

The claim is 1,500 feet in length and 600 feet in width. This claim runs from the location monument on which this location notice is posted approximately 10 feet in a SOUTH direction to the SOUTH end line and 1,490 feet in a NORTH direction to the NORTH end line. The claim is marked by six monuments, one at each corner and one at the center of each end line of the claim.


The location monument on which this notice is posted is situated within Section 3, T35N R5W, Gila Salt River Base and Meridian, Arizona, and this claim encompasses portions of the following quarter section(s), Section(s), Township(s) and Range(s), Gila Salt River Base and Meridian, Arizona:

NW SEC 3, T35N R5W; AND SW SEC 34, T36N R5W

The locality of this claim with reference to some natural object or permanent monument and additional information (if any) concerning its locality are as follows: The SOUTHWEST corner of this claim is 6925 feet South and 10700 feet East from the NW corner, Section 32, T 36N, R5W.

Dated and posted on the ground this 19 day of November, 2006.

LOCATOR



Agent for Patrick Hillard

Return to:

Judy Pratt  
2182 So. Dover Way  
Lakewood, CO 80227

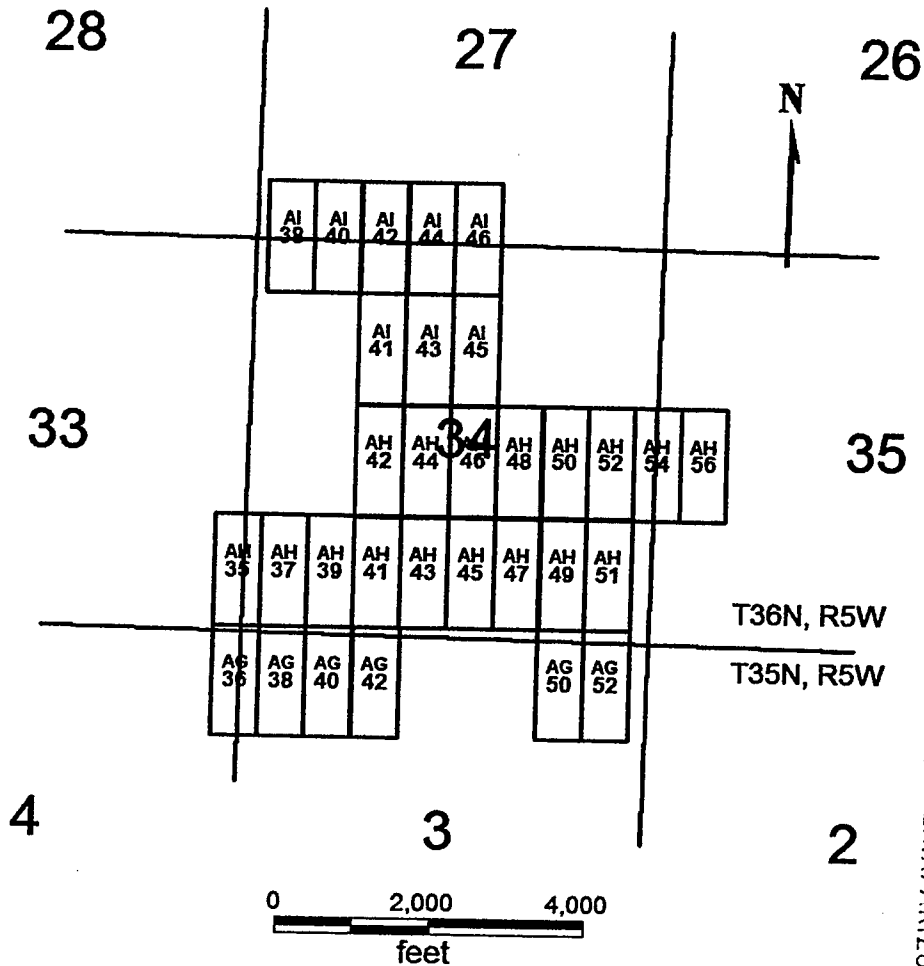
PHOENIX, ARIZONA

2007 FEB - 7 A 9: 23

RECEIVED  
BLM STATE OFFICE

ANG 378263

AG 36, 38, 40, 42, 50, 52  
 AH 35, 37, 39, 41-52, 54, 56  
 AI 38, 40, 41-46  
 T35 AND T36N, R5W



AG 36, 38, 40, 42, 50, 52  
 AH 35, 37, 39, 41-52, 54, 56  
 AI 38, 40, 41-46

All claims are 1500 x 600

Sides are N-S and ends are E-W

All locations, corners and end centers are 5' 2x2 wood posts with metal tags

Located by:

Patrick Hillard

Box 388  
 Kanab, Utah 84741

Mohave Co., Arizona  
 Sections 26-28, 33-35 T36N, R5W and  
 Sections 2-4 T35N, R5W  
 Gila Salt River Meridian

PHOENIX, ARIZONA

2007 FEB -7 A 9:23

RECEIVED  
 B.L.M. STATE OFFICE

AMC 378263

## LOCATION NOTICE FOR LODE MINING CLAIM

NOTICE IS HEREBY GIVEN that the **AG 40** lode mining claim has been located by Patrick Hillard, whose current mailing address is P.O. Box 388, Kanab, UT, 84741.

The general course of this claim is NORTH and it is situated in Mohave County, Arizona.

The claim is 1,500 feet in length and 600 feet in width. This claim runs from the location monument on which this location notice is posted approximately 10 feet in a SOUTH direction to the SOUTH end line and 1,490 feet in a NORTH direction to the NORTH end line. The claim is marked by six monuments, one at each corner and one at the center of each end line of the claim.

The location monument on which this notice is posted is situated within Section 3, T35N R5W, Gila Salt River Base and Meridian, Arizona, and this claim encompasses portions of the following quarter section(s), Section(s), Township(s) and Range(s), Gila Salt River Base and Meridian, Arizona:

NW SEC 3, T35N R5W; AND SW SEC 34, T36N R5W

The locality of this claim with reference to some natural object or permanent monument and additional information (if any) concerning its locality are as follows: The SOUTHWEST corner of this claim is 6925 feet South and 11300 feet East from the NW corner, Section 32, T 36N, R5W.

Dated and posted on the ground this 19 day of November, 2006.

LOCATOR



Agent for Patrick Hillard

Return to:

Judy Pratt  
2182 So. Dover Way  
Lakewood, CO 80227

PHOENIX, ARIZONA

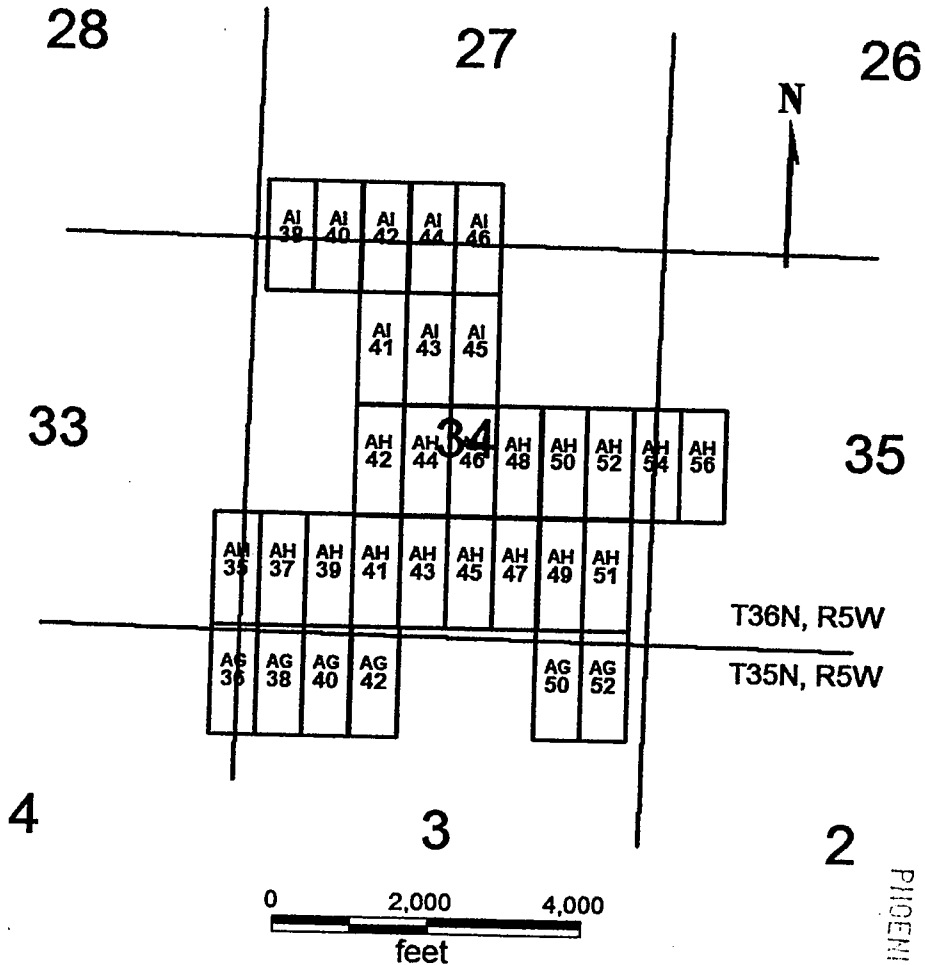
2007 FEB - 7 A 9:23

RECEIVED  
B.L.M. AND STATE OFFICE

AMC 378264



AG 36, 38, 40, 42, 50, 52  
 AH 35, 37, 39, 41-52, 54, 56  
 AI 38, 40, 41-46  
 T35 AND T36N, R5W



AG 36, 38, 40, 42, 50, 52  
 AH 35, 37, 39, 41-52, 54, 56  
 AI 38, 40, 41-46

Sides are N-S and ends are E-W

All locations, corners and end centers are 5' 2x2 wood posts with metal tags  
 Located by:

Patrick Hillard

Box 388  
 Kanab, Utah 84741

All claims are 1500 x 600

Mohave Co., Arizona  
 Sections 26-28, 33-35 T36N, R5W and  
 Sections 2-4 T35N, R5W  
 Gila Salt River Meridian

PHOENIX, ARIZONA

2007 FEB - 7 A 9:23

RECEIVED  
 B.L.M. AZ STATE OFFICE

AMC 378264

## LOCATION NOTICE FOR LODE MINING CLAIM

NOTICE IS HEREBY GIVEN that the **AG 42** lode mining claim has been located by Patrick Hillard, whose current mailing address is P.O. Box 388, Kanab, UT, 84741.

The general course of this claim is NORTH and it is situated in Mohave County, Arizona.

The claim is 1,500 feet in length and 600 feet in width. This claim runs from the location monument on which this location notice is posted approximately 10 feet in a SOUTH direction to the SOUTH end line and 1,490 feet in a NORTH direction to the NORTH end line. The claim is marked by six monuments, one at each corner and one at the center of each end line of the claim.

The location monument on which this notice is posted is situated within Section 3, T35N R5W, Gila Salt River Base and Meridian, Arizona, and this claim encompasses portions of the following quarter section(s), Section(s), Township(s) and Range(s), Gila Salt River Base and Meridian, Arizona:

NW SEC 3, T35N R5W; AND SW SEC 34, T36N R5W

The locality of this claim with reference to some natural object or permanent monument and additional information (if any) concerning its locality are as follows: The SOUTHWEST corner of this claim is 6925 feet South and 11900 feet East from the NW corner, Section 32, T 36N, R5W.

Dated and posted on the ground this 19 day of November, 2006.

LOCATOR

  
Agent for Patrick Hillard

Return to:

Judy Pratt  
2182 So. Dover Way  
Lakewood, CO 80227

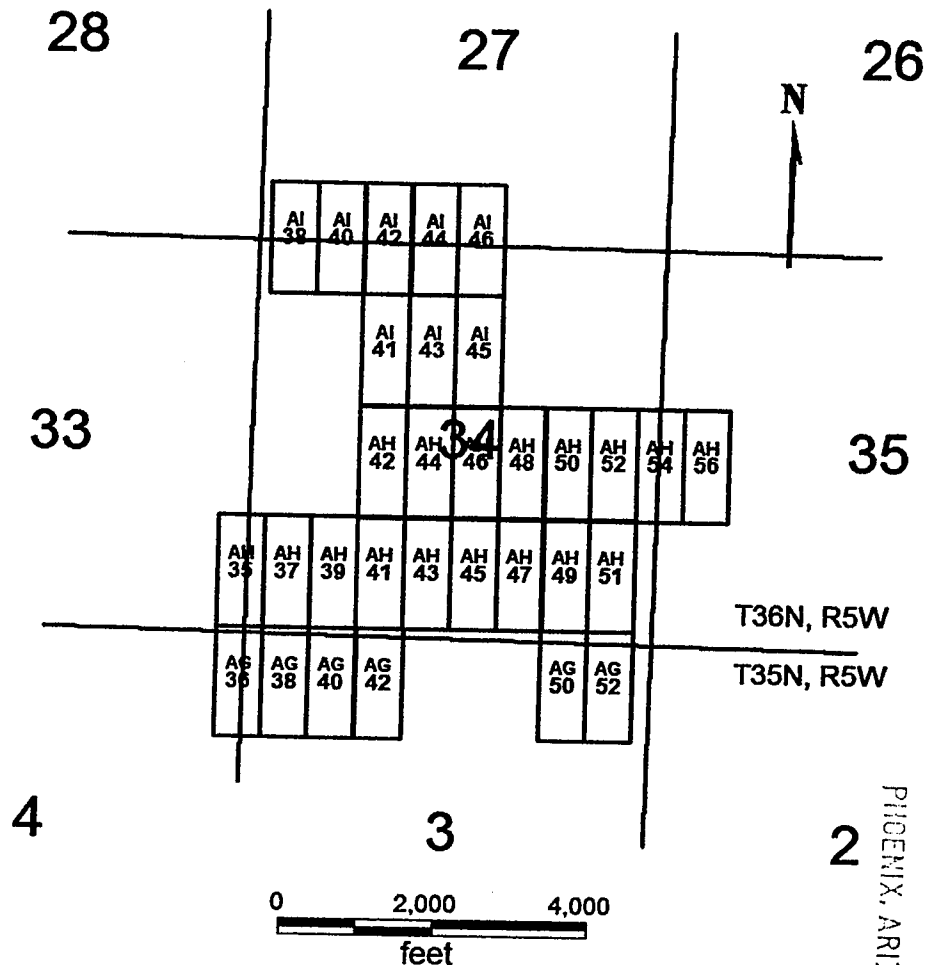
PHOENIX, ARIZONA

2007 FEB - 7 A 9:23

RECEIVED  
B.L.M. / STATE OFFICE

AMC 378265

AG 36, 38, 40, 42, 50, 52  
 AH 35, 37, 39, 41-52, 54, 56  
 AI 38, 40, 41-46  
 T35 AND T36N, R5W



AG 36, 38, 40, 42, 50, 52  
 AH 35, 37, 39, 41-52, 54, 56  
 AI 38, 40, 41-46

Sides are N-S and ends are E-W

All locations, corners and end centers are 5' 2x2 wood posts with metal tags

Located by:

Patrick Hillard

Box 388  
 Kanab, Utah 84741

All claims are 1500 x 600

Mohave Co., Arizona  
 Sections 26-28, 33-35 T36N, R5W and  
 Sections 2-4 T35N, R5W  
 Gila Salt River Meridian

PHOENIX, ARIZONA

2001 FEB -7 A 9:23

RECEIVED  
 B.L.M. STATE OFFICE

AMC 318265

## LOCATION NOTICE FOR LODE MINING CLAIM

NOTICE IS HEREBY GIVEN that the **AG 50** lode mining claim has been located by Patrick Hillard, whose current mailing address is P.O. Box 388, Kanab, UT, 84741.

The general course of this claim is NORTH and it is situated in Mohave County, Arizona.

The claim is 1,500 feet in length and 600 feet in width. This claim runs from the location monument on which this location notice is posted approximately 10 feet in a SOUTH direction to the SOUTH end line and 1,490 feet in a NORTH direction to the NORTH end line. The claim is marked by six monuments, one at each corner and one at the center of each end line of the claim.

The location monument on which this notice is posted is situated within Section 3, T35N R5W, Gila Salt River Base and Meridian, Arizona, and this claim encompasses portions of the following quarter section(s), Section(s), Township(s) and Range(s), Gila Salt River Base and Meridian, Arizona:

NE SEC 3, T35N R5W; AND SE SEC 34, T36N R5W

The locality of this claim with reference to some natural object or permanent monument and additional information (if any) concerning its locality are as follows: The SOUTHWEST corner of this claim is 6925 feet South and 14300 feet East from the NW corner, Section 32, T 36N, R5W.

Dated and posted on the ground this 19 day of November, 2006.

LOCATOR

  
Agent for Patrick Hillard

Return to:

Judy Pratt  
2182 So. Dover Way  
Lakewood, CO 80227

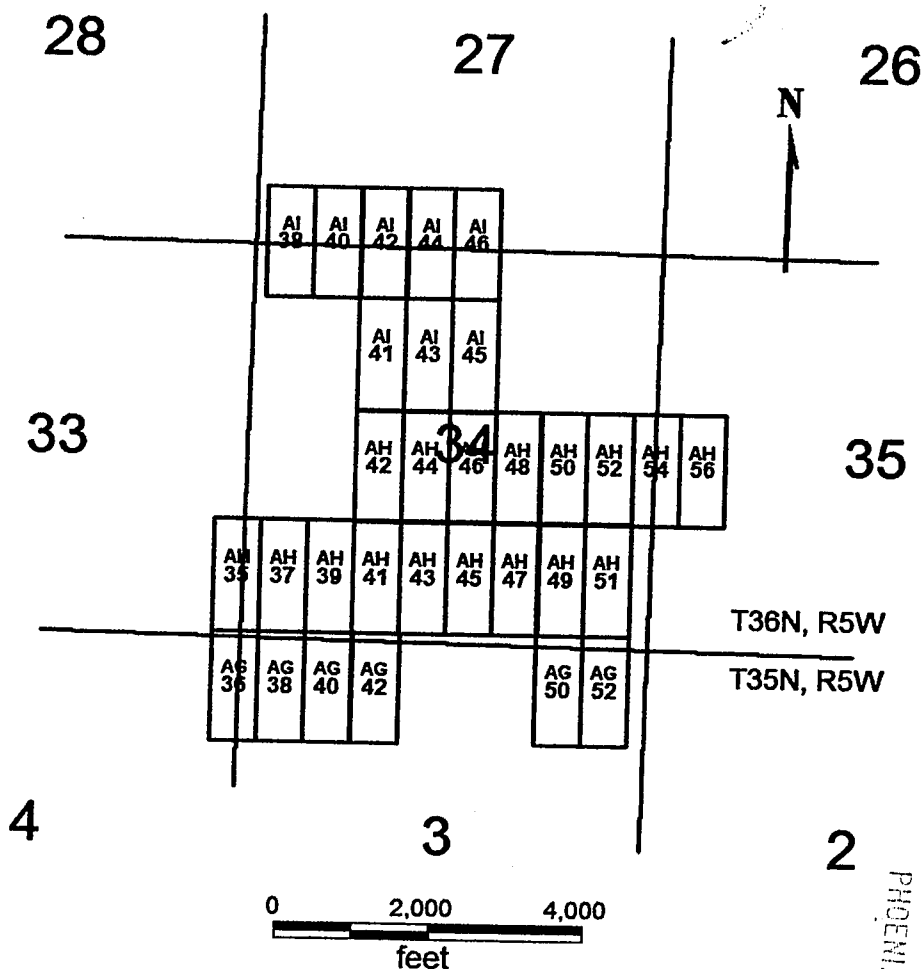
PHOENIX, ARIZONA

2007 FEB - 7 A 9: 23

RECEIVED  
B.L.M. AZ STATE OFFICE

ANC 378266

AG 36, 38, 40, 42, 50, 52  
 AH 35, 37, 39, 41-52, 54, 56  
 AI 38, 40, 41-46  
 T35 AND T36N, R5W



AG 36, 38, 40, 42, 50, 52  
 AH 35, 37, 39, 41-52, 54, 56  
 AI 38, 40, 41-46

Sides are N-S and ends are E-W

All locations, corners and end centers are 5' 2x2 wood posts with metal tags  
 Located by:

Patrick Hillard

Box 388  
 Kanab, Utah 84741

All claims are 1500 x 600

Mohave Co., Arizona  
 Sections 26-28, 33-35 T36N, R5W and  
 Sections 2-4 T35N, R5W  
 Gila Salt River Meridian

PHOENIX, ARIZONA

2007 FEB -7 A 9:23

RECEIVED  
 B.L.M. AZ STATE OFFICE

AMC 378266



## LOCATION NOTICE FOR LODE MINING CLAIM

NOTICE IS HEREBY GIVEN that the **AG 52** lode mining claim has been located by Patrick Hillard, whose current mailing address is P.O. Box 388, Kanab, UT, 84741.

The general course of this claim is NORTH and it is situated in Mohave County, Arizona.

The claim is 1,500 feet in length and 600 feet in width. This claim runs from the location monument on which this location notice is posted approximately 10 feet in a SOUTH direction to the SOUTH end line and 1,490 feet in a NORTH direction to the NORTH end line. The claim is marked by six monuments, one at each corner and one at the center of each end line of the claim.

The location monument on which this notice is posted is situated within Section 3, T35N R5W, Gila Salt River Base and Meridian, Arizona, and this claim encompasses portions of the following quarter section(s), Section(s), Township(s) and Range(s), Gila Salt River Base and Meridian, Arizona:

NE SEC 3, T35N R5W; AND SE SEC 34, T36N R5W

The locality of this claim with reference to some natural object or permanent monument and additional information (if any) concerning its locality are as follows: The SOUTHWEST corner of this claim is 6925 feet South and 14900 feet East from the NW corner, Section 32, T 36N, R5W.

Dated and posted on the ground this 19 day of November, 2006.

LOCATOR



Agent for Patrick Hillard

Return to:

Judy Pratt  
2182 So. Dover Way  
Lakewood, CO 80227

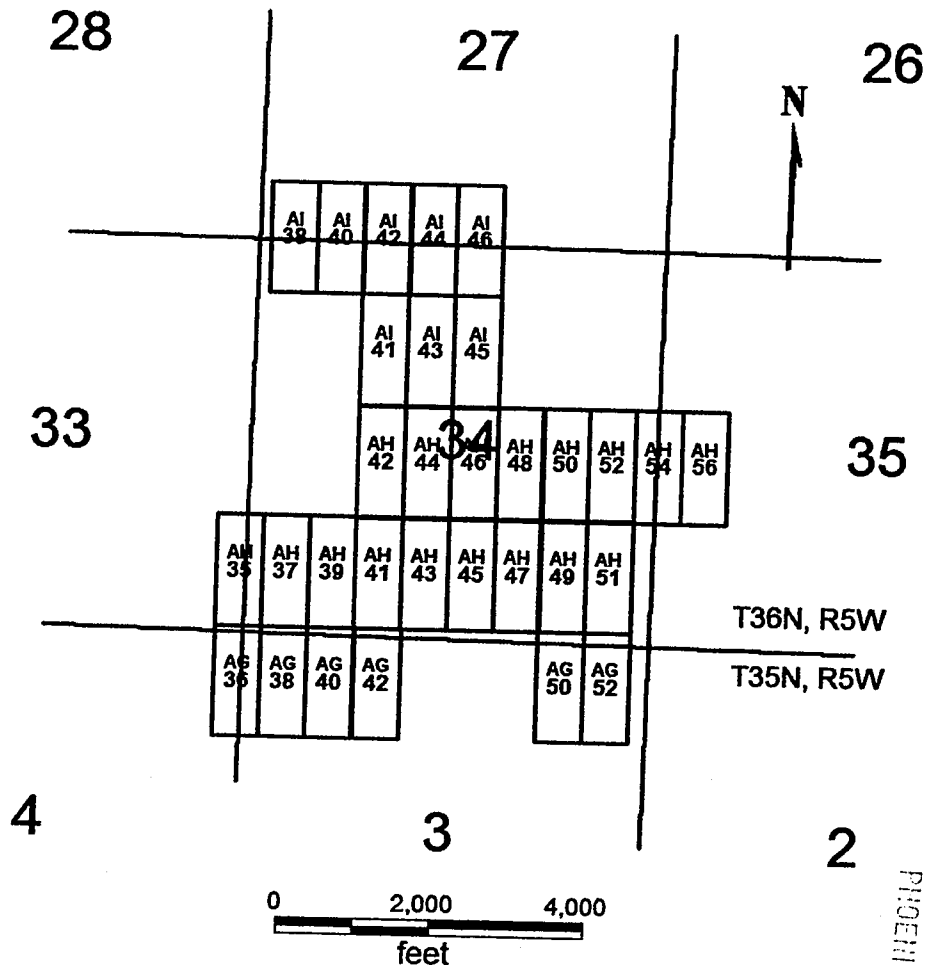
PHOENIX, ARIZONA

2007 FEB - 7 A 9:23

RECEIVED  
BLM AZ STATE OFFICE

AMC 378267

AG 36, 38, 40, 42, 50, 52  
 AH 35, 37, 39, 41-52, 54, 56  
 AI 38, 40, 41-46  
 T35 AND T36N, R5W



AG 36, 38, 40, 42, 50, 52  
 AH 35, 37, 39, 41-52, 54, 56  
 AI 38, 40, 41-46

Sides are N-S and ends are E-W

All locations, corners and end centers are 5' 2x2 wood posts with metal tags  
 Located by:

Patrick Hillard

Box 388  
 Kanab, Utah 84741

All claims are 1500 x 600

Mohave Co., Arizona  
 Sections 26-28, 33-35 T36N, R5W and  
 Sections 2-4 T35N, R5W  
 Gila Salt River Meridian

PHOENIX, ARIZONA

2007 FEB -7 A 9:23

RECEIVED  
 B.L.M. AZ STATE OFFICE

AMC 3 18267

## LOCATION NOTICE FOR LODE MINING CLAIM

NOTICE IS HEREBY GIVEN that the **AH 35** lode mining claim has been located by Patrick Hillard, whose current mailing address is P.O. Box 388, Kanab, UT, 84741.

The general course of this claim is SOUTH and it is situated in Mohave County, Arizona.

The claim is 1,500 feet in length and 600 feet in width. This claim runs from the location monument on which this location notice is posted approximately 10 feet in a NORTH direction to the NORTH end line and 1,490 feet in a SOUTH direction to the SOUTH end line. The claim is marked by six monuments, one at each corner and one at the center of each end line of the claim.


The location monument on which this notice is posted is situated within Section 33, T36N R5W, Gila Salt River Base and Meridian, Arizona, and this claim encompasses portions of the following quarter section(s), Section(s), Township(s) and Range(s), Gila Salt River Base and Meridian, Arizona:

SE SEC 33, SW SEC 34, T36N R5W

The locality of this claim with reference to some natural object or permanent monument and additional information (if any) concerning its locality are as follows: The NORTHWEST corner of this claim is 3925 feet South and 10100 feet East from the NW corner, Section 32, T 36N, R5W.

Dated and posted on the ground this 19 day of November, 2006.

LOCATOR



Agent for Patrick Hillard

Return to:

Judy Pratt  
2182 So. Dover Way  
Lakewood, CO 80227

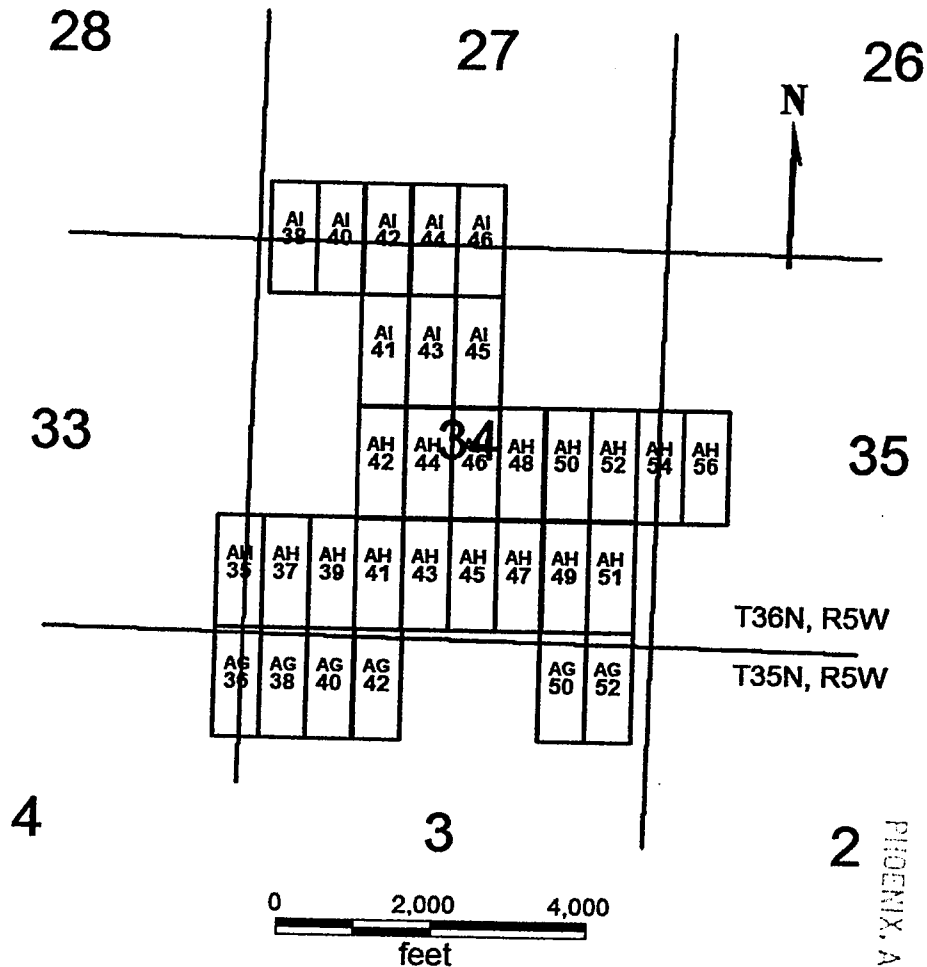
PHOENIX, ARIZONA

2007 FEB - 7 A 9:24

RECEIVED  
B.L.M. STATE OFFICE

AMC 378268

AG 36, 38, 40, 42, 50, 52  
 AH 35, 37, 39, 41-52, 54, 56  
 AI 38, 40, 41-46  
 T35 AND T36N, R5W



AG 36, 38, 40, 42, 50, 52  
 AH 35, 37, 39, 41-52, 54, 56  
 AI 38, 40, 41-46

Sides are N-S and ends are E-W

All locations, corners and end centers are 5' 2x2 wood posts with metal tags

Located by:

Patrick Hillard

Box 388  
 Kanab, Utah 84741

All claims are 1500 x 600

Mohave Co., Arizona  
 Sections 26-28, 33-35 T36N, R5W and  
 Sections 2-4 T35N, R5W  
 Gila Salt River Meridian

RECEIVED  
 B.L.M. STATE OFFICE

2001 FEB -7 A 9:24

PHOENIX, ARIZONA

AMC 378268

## LOCATION NOTICE FOR LODE MINING CLAIM

NOTICE IS HEREBY GIVEN that the **AH 37** lode mining claim has been located by Patrick Hillard, whose current mailing address is P.O. Box 388, Kanab, UT, 84741.

The general course of this claim is SOUTH and it is situated in Mohave County, Arizona.

The claim is 1,500 feet in length and 600 feet in width. This claim runs from the location monument on which this location notice is posted approximately 10 feet in a NORTH direction to the NORTH end line and 1,490 feet in a SOUTH direction to the SOUTH end line. The claim is marked by six monuments, one at each corner and one at the center of each end line of the claim.


The location monument on which this notice is posted is situated within Section 34, T36N R5W, Gila Salt River Base and Meridian, Arizona, and this claim encompasses portions of the following quarter section(s), Section(s), Township(s) and Range(s), Gila Salt River Base and Meridian, Arizona:

SW SEC 34, T36N R5W

The locality of this claim with reference to some natural object or permanent monument and additional information (if any) concerning its locality are as follows: The NORTHWEST corner of this claim is 3925 feet South and 10700 feet East from the NW corner, Section 32, T 36N, R5W.

Dated and posted on the ground this 19 day of November, 2006.

LOCATOR

  
Agent for Patrick Hillard

Return to:

Judy Pratt  
2182 So. Dover Way  
Lakewood, CO 80227

PHOENIX, ARIZONA

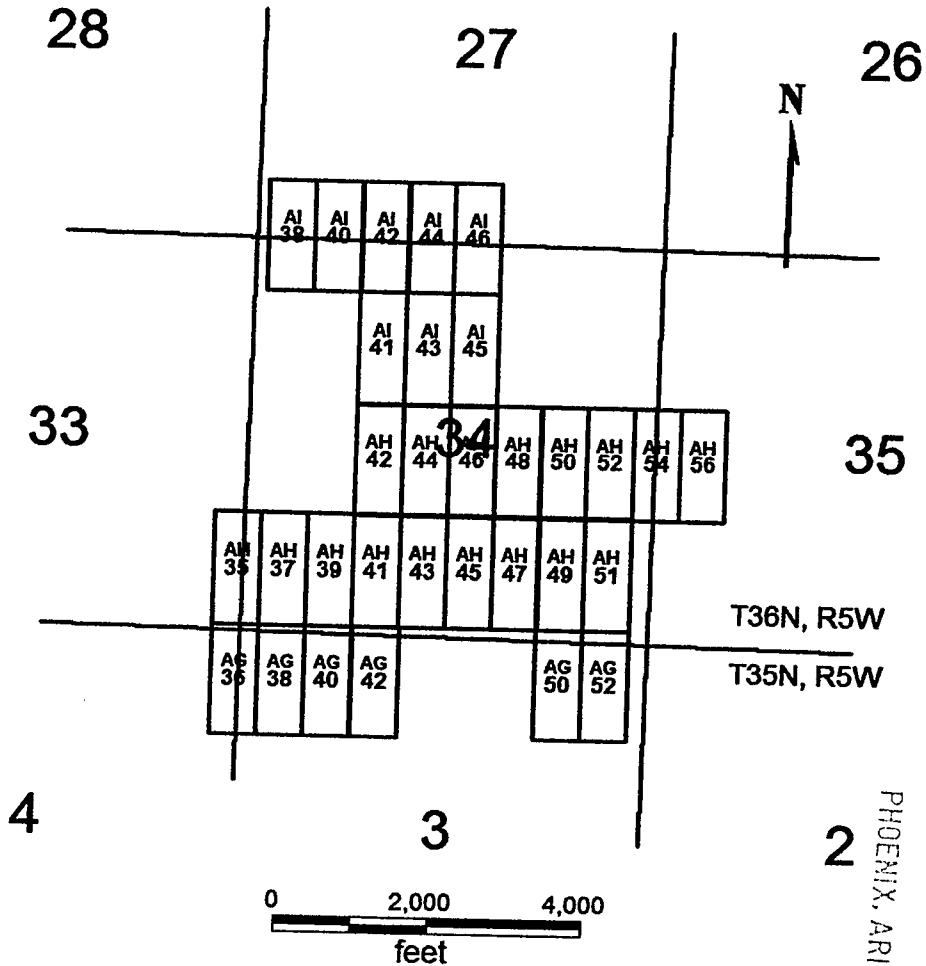
2007 FEB - 7 A 9: 24

RECEIVED  
BLM AZ STATE OFFICE

AMC 378269



AG 36, 38, 40, 42, 50, 52  
 AH 35, 37, 39, 41-52, 54, 56  
 AI 38, 40, 41-46  
 T35 AND T36N, R5W



AG 36, 38, 40, 42, 50, 52  
 AH 35, 37, 39, 41-52, 54, 56  
 AI 38, 40, 41-46

Sides are N-S and ends are E-W

All locations, corners and end centers are 5' 2x2 wood posts with metal tags

Located by:

Patrick Hillard

Box 388  
 Kanab, Utah 84741

All claims are 1500 x 600

Mohave Co., Arizona  
 Sections 26-28, 33-35 T36N, R5W and  
 Sections 2-4 T35N, R5W  
 Gila Salt River Meridian

PHOENIX, ARIZONA

2007 FEB - 7 A 9: 24

RECEIVED  
 B.L.M. AZ STATE OFFICE

AMC 378269

## LOCATION NOTICE FOR LODE MINING CLAIM

NOTICE IS HEREBY GIVEN that the **AH 39** lode mining claim has been located by Patrick Hillard, whose current mailing address is P.O. Box 388, Kanab, UT, 84741.

The general course of this claim is NORTH and it is situated in Mohave County, Arizona.

The claim is 1,500 feet in length and 600 feet in width. This claim runs from the location monument on which this location notice is posted approximately 10 feet in a SOUTH direction to the SOUTH end line and 1,490 feet in a NORTH direction to the NORTH end line. The claim is marked by six monuments, one at each corner and one at the center of each end line of the claim.

The location monument on which this notice is posted is situated within Section 34, T36N R5W, Gila Salt River Base and Meridian, Arizona, and this claim encompasses portions of the following quarter section(s), Section(s), Township(s) and Range(s), Gila Salt River Base and Meridian, Arizona:

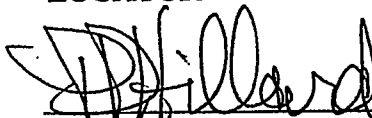
SW SEC 34, T36N R5W

The locality of this claim with reference to some natural object or permanent monument and additional information (if any) concerning its locality are as follows:

The NORTHWEST corner of this claim is 3925 feet South and 11300 feet East from the NW corner, Section 32, T 36N, R5W.

Dated and posted on the ground this 4 day of February, 2007.

LOCATOR

  
Patrick Hillard

Return to:

Judy Pratt  
2182 So. Dover Way  
Lakewood, CO 80227

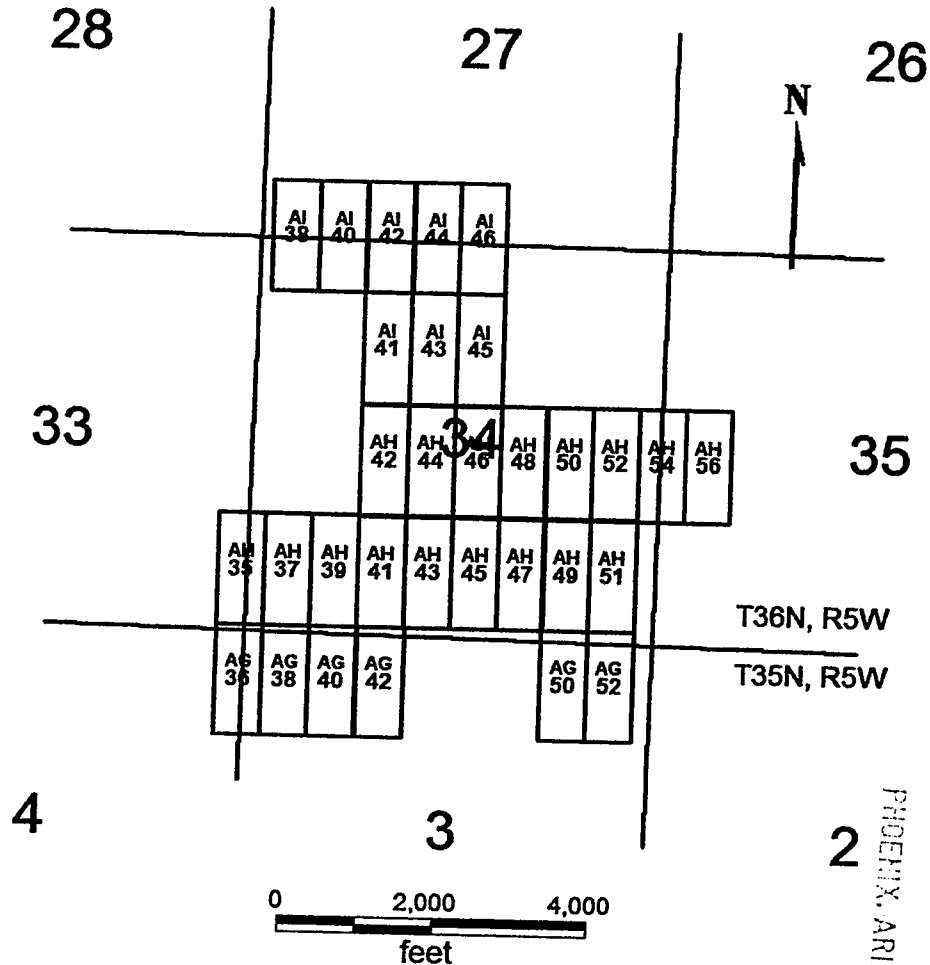
PHOENIX, ARIZONA

2007 FEB - 7 A 9:24

RECEIVED  
B.L.M. STATE OFFICE

AMC 378270

AG 36, 38, 40, 42, 50, 52  
 AH 35, 37, 39, 41-52, 54, 56  
 AI 38, 40, 41-46  
 T35 AND T36N, R5W



AG 36, 38, 40, 42, 50, 52  
 AH 35, 37, 39, 41-52, 54, 56  
 AI 38, 40, 41-46

Sides are N-S and ends are E-W

All locations, corners and end centers are 5' 2x2 wood posts with metal tags

Located by:

Patrick Hillard

Box 388  
 Kanab, Utah 84741

All claims are 1500 x 600

Mohave Co., Arizona  
 Sections 26-28, 33-35 T36N, R5W and  
 Sections 2-4 T35N, R5W  
 Gila Salt River Meridian

RECEIVED  
 BLM STATE OFFICE  
 2001 FEB -7 A 9:24

AMC 378270

## LOCATION NOTICE FOR LODE MINING CLAIM

NOTICE IS HEREBY GIVEN that the **AH 41** lode mining claim has been located by Patrick Hillard, whose current mailing address is P.O. Box 388, Kanab, UT, 84741.

The general course of this claim is NORTH and it is situated in Mohave County, Arizona.

The claim is 1,500 feet in length and 600 feet in width. This claim runs from the location monument on which this location notice is posted approximately 10 feet in a SOUTH direction to the SOUTH end line and 1,490 feet in a NORTH direction to the NORTH end line. The claim is marked by six monuments, one at each corner and one at the center of each end line of the claim.

The location monument on which this notice is posted is situated within Section 34, T36N R5W, Gila Salt River Base and Meridian, Arizona, and this claim encompasses portions of the following quarter section(s), Section(s), Township(s) and Range(s), Gila Salt River Base and Meridian, Arizona:


SW SEC 34, T36N R5W

The locality of this claim with reference to some natural object or permanent monument and additional information (if any) concerning its locality are as follows:

The NORTHWEST corner of this claim is 3925 feet South and 11900 feet East from the NW corner, Section 32, T 36N, R5W.

Dated and posted on the ground this 4 day of February, 2007.

LOCATOR



Patrick Hillard

Return to:

Judy Pratt  
2182 So. Dover Way  
Lakewood, CO 80227

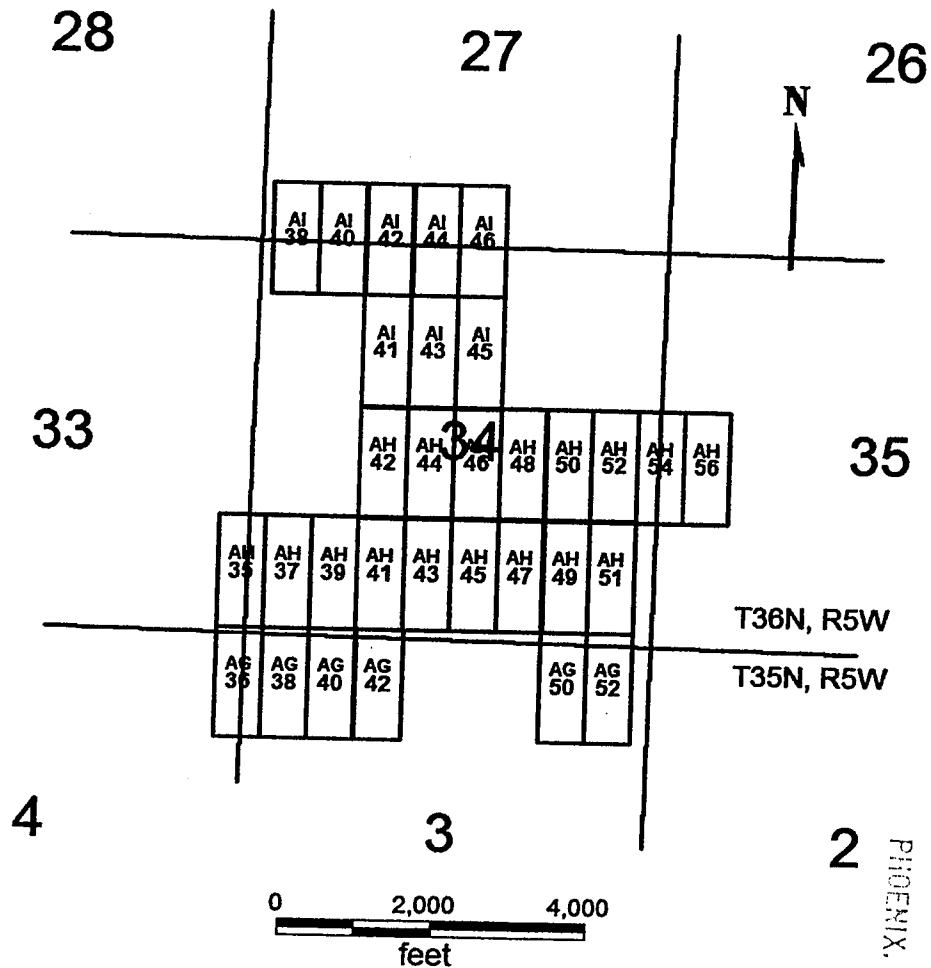
PHOENIX, ARIZONA

2007 FEB - 7 A 9:24

RECEIVED  
BLM. STATE OFFICE

ANU 378271

AG 36, 38, 40, 42, 50, 52  
 AH 35, 37, 39, 41-52, 54, 56  
 AI 38, 40, 41-46  
 T35 AND T36N, R5W



AG 36, 38, 40, 42, 50, 52  
 AH 35, 37, 39, 41-52, 54, 56  
 AI 38, 40, 41-46

Sides are N-S and ends are E-W

All locations, corners and end centers are 5' 2x2 wood posts with metal tags

Located by:

Patrick Hillard

Box 388  
 Kanab, Utah 84741

All claims are 1500 x 600

Mohave Co., Arizona  
 Sections 26-28, 33-35 T36N, R5W and  
 Sections 2-4 T35N, R5W  
 Gila Salt River Meridian

RECEIVED  
 B.L.M. STATE OFFICE

2001 FEB -7 A 9:24

PHOENIX, ARIZONA

AMC 318271



## LOCATION NOTICE FOR LODE MINING CLAIM

NOTICE IS HEREBY GIVEN that the **AH 42** lode mining claim has been located by Patrick Hillard, whose current mailing address is P.O. Box 388, Kanab, UT, 84741.

The general course of this claim is SOUTH and it is situated in Mohave County, Arizona.

The claim is 1,500 feet in length and 600 feet in width. This claim runs from the location monument on which this location notice is posted approximately 10 feet in a NORTH direction to the NORTH end line and 1,490 feet in a SOUTH direction to the SOUTH end line. The claim is marked by six monuments, one at each corner and one at the center of each end line of the claim.

The location monument on which this notice is posted is situated within Section 34, T36N R5W, Gila Salt River Base and Meridian, Arizona, and this claim encompasses portions of the following quarter section(s), Section(s), Township(s) and Range(s), Gila Salt River Base and Meridian, Arizona:


SW AND NW SEC 34, T36N R5W

The locality of this claim with reference to some natural object or permanent monument and additional information (if any) concerning its locality are as follows:

The SOUTHWEST corner of this claim is 3925 feet South and 11900 feet East from the NW corner, Section 32, T 36N, R5W.

Dated and posted on the ground this 4 day of February, 2007.

LOCATOR



Patrick Hillard

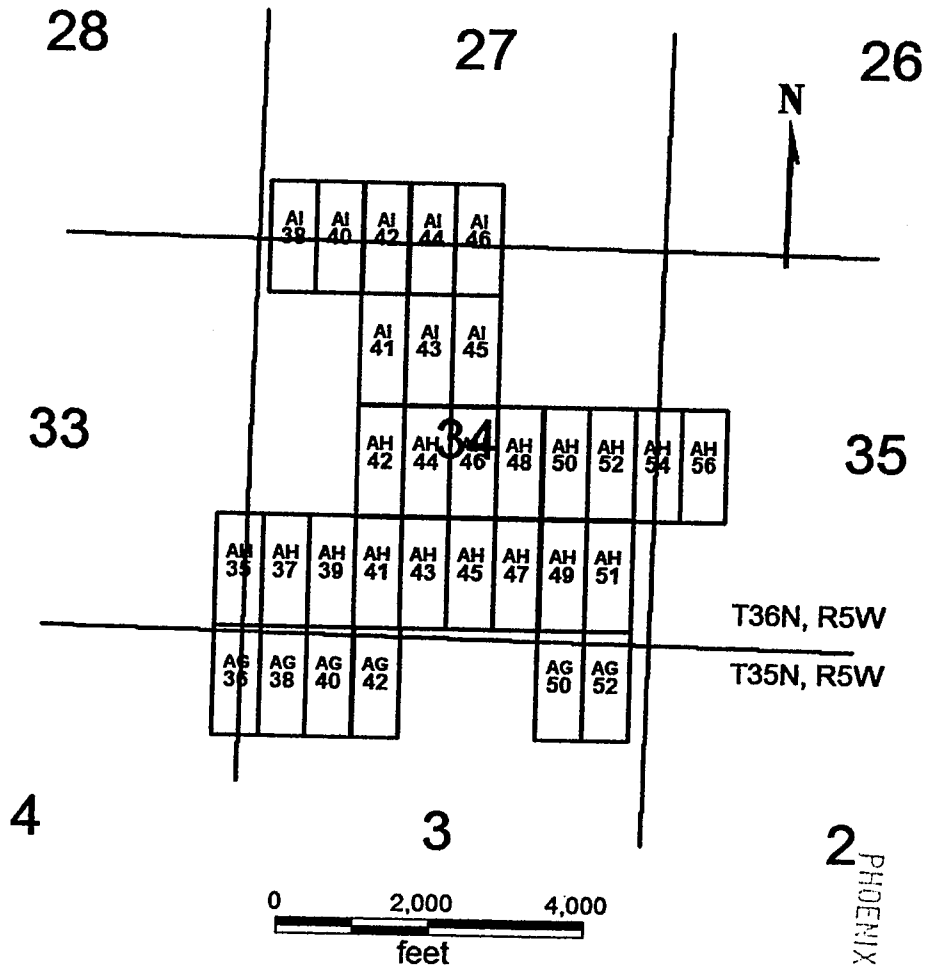
Return to:

Judy Pratt  
2182 So. Dover Way  
Lakewood, CO 80227

PHOENIX, ARIZONA  
2007 FEB - 7 A 9 24  
RECEIVED  
B.L.M. AZ STATE OFFICE

AMC 378272

AG 36, 38, 40, 42, 50, 52  
 AH 35, 37, 39, 41-52, 54, 56  
 AI 38, 40, 41-46  
 T35 AND T36N, R5W



AG 36, 38, 40, 42, 50, 52  
 AH 35, 37, 39, 41-52, 54, 56  
 AI 38, 40, 41-46

Sides are N-S and ends are E-W

All locations, corners and end centers are 5' 2x2 wood posts with metal tags

Located by:

Patrick Hillard

Box 388  
 Kanab, Utah 84741

All claims are 1500 x 600

Mohave Co., Arizona  
 Sections 26-28, 33-35 T36N, R5W and  
 Sections 2-4 T35N, R5W  
 Gila Salt River Meridian

RECEIVED  
 B.L.M. AZ STATE OFFICE  
 2007 FEB -7 A 9:24

PHOENIX, ARIZONA

ANC 378272

## LOCATION NOTICE FOR LODE MINING CLAIM

NOTICE IS HEREBY GIVEN that the **AH 43** lode mining claim has been located by Patrick Hillard, whose current mailing address is P.O. Box 388, Kanab, UT, 84741.

The general course of this claim is NORTH and it is situated in Mohave County, Arizona.

The claim is 1,500 feet in length and 600 feet in width. This claim runs from the location monument on which this location notice is posted approximately 10 feet in a SOUTH direction to the SOUTH end line and 1,490 feet in a NORTH direction to the NORTH end line. The claim is marked by six monuments, one at each corner and one at the center of each end line of the claim.

The location monument on which this notice is posted is situated within Section 34, T36N R5W, Gila Salt River Base and Meridian, Arizona, and this claim encompasses portions of the following quarter section(s), Section(s), Township(s) and Range(s), Gila Salt River Base and Meridian, Arizona:

SW SEC 34, T36N R5W

The locality of this claim with reference to some natural object or permanent monument and additional information (if any) concerning its locality are as follows:

The NORTHWEST corner of this claim is 3925 feet South and 12500 feet East from the NW corner, Section 32, T 36N, R5W.

Dated and posted on the ground this 4 day of February, 2007.

LOCATOR



Patrick Hillard

Return to:

Judy Pratt  
2182 So. Dover Way  
Lakewood, CO 80227

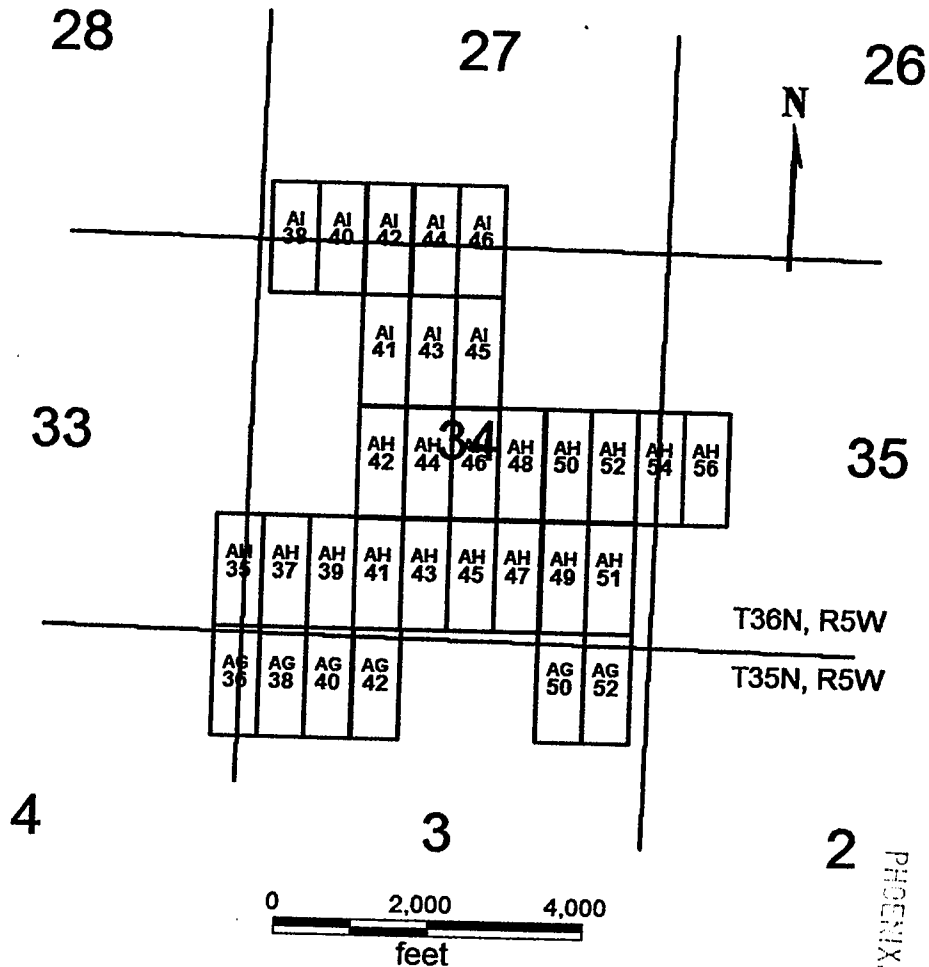
PHOENIX, ARIZONA

2007 FEB - 7 A 9:24

RECEIVED  
B.L.M. AZ STATE OFFICE

AMC 378273

AG 36, 38, 40, 42, 50, 52  
 AH 35, 37, 39, 41-52, 54, 56  
 AI 38, 40, 41-46  
 T35 AND T36N, R5W



AG 36, 38, 40, 42, 50, 52  
 AH 35, 37, 39, 41-52, 54, 56  
 AI 38, 40, 41-46

Sides are N-S and ends are E-W

All locations, corners and end centers are 5' 2x2 wood posts with metal tags

Located by:

Patrick Hillard

Box 388  
 Kanab, Utah 84741

All claims are 1500 x 600

Mohave Co., Arizona  
 Sections 26-28, 33-35 T36N, R5W and  
 Sections 2-4 T35N, R5W  
 Gila Salt River Meridian

PHOENIX, ARIZONA

2007 FEB -7 A 9:24

RECEIVED  
 B.L.H. AZ STATE OFFICE

AMC 378273

## LOCATION NOTICE FOR LODE MINING CLAIM

NOTICE IS HEREBY GIVEN that the **AH 44** lode mining claim has been located by Patrick Hillard, whose current mailing address is P.O. Box 388, Kanab, UT, 84741.

The general course of this claim is SOUTH and it is situated in Mohave County, Arizona.

The claim is 1,500 feet in length and 600 feet in width. This claim runs from the location monument on which this location notice is posted approximately 10 feet in a NORTH direction to the NORTH end line and 1,490 feet in a SOUTH direction to the SOUTH end line. The claim is marked by six monuments, one at each corner and one at the center of each end line of the claim.

The location monument on which this notice is posted is situated within Section 34, T36N R5W, Gila Salt River Base and Meridian, Arizona, and this claim encompasses portions of the following quarter section(s), Section(s), Township(s) and Range(s), Gila Salt River Base and Meridian, Arizona:


SW AND NW SEC 34, T36N R5W

The locality of this claim with reference to some natural object or permanent monument and additional information (if any) concerning its locality are as follows:

The SOUTHWEST corner of this claim is 3925 feet South and 12500 feet East from the NW corner, Section 32, T 36N, R5W.

Dated and posted on the ground this 4 day of February, 2007.

LOCATOR



Patrick Hillard

Return to:

Judy Pratt  
2182 So. Dover Way  
Lakewood, CO 80227

PHOENIX, ARIZONA

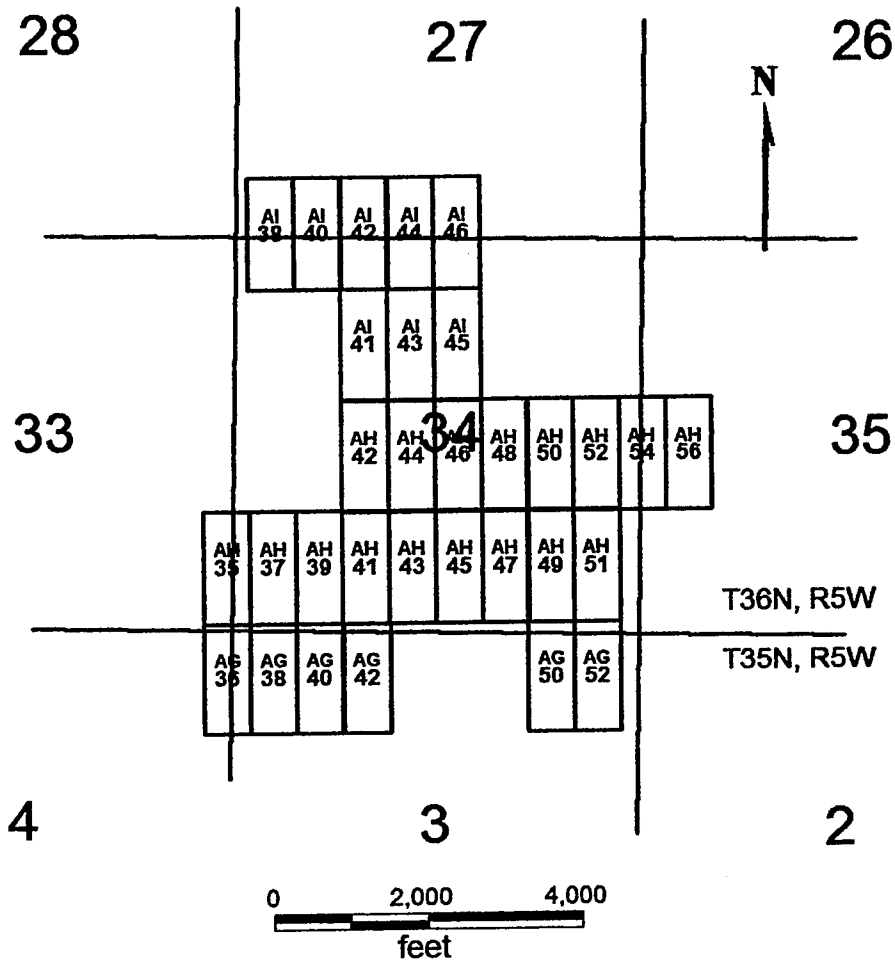
2007 FEB - 7 A 9:25

RECEIVED  
B.L.M. STATE OFFICE

ANC 378214



AG 36, 38, 40, 42, 50, 52  
 AH 35, 37, 39, 41-52, 54, 56  
 AI 38, 40, 41-46  
 T35 AND T36N, R5W



AG 36, 38, 40, 42, 50, 52  
 AH 35, 37, 39, 41-52, 54, 56  
 AI 38, 40, 41-46

Sides are N-S and ends are E-W

All locations, corners and end centers are 5' 2x2 wood posts with metal tags

Located by:

Patrick Hillard

Box 388

Kanab, Utah 84741

All claims are 1500 x 600

Mohave Co., Arizona  
 Sections 26-28, 33-35 T36N, R5W and  
 Sections 2-4 T35N, R5W  
 Gila Salt River Meridian

RECEIVED  
 B.L.M. STATE OFFICE  
 2001 FEB - 7 A 9:25  
 PHOENIX, ARIZONA

AMC 378274

## LOCATION NOTICE FOR LODE MINING CLAIM

NOTICE IS HEREBY GIVEN that the **AH 45** lode mining claim has been located by Patrick Hillard, whose current mailing address is P.O. Box 388, Kanab, UT, 84741.

The general course of this claim is SOUTH and it is situated in Mohave County, Arizona.

The claim is 1,500 feet in length and 600 feet in width. This claim runs from the location monument on which this location notice is posted approximately 10 feet in a NORTH direction to the NORTH end line and 1,490 feet in a SOUTH direction to the SOUTH end line. The claim is marked by six monuments, one at each corner and one at the center of each end line of the claim.


The location monument on which this notice is posted is situated within Section 34, T36N R5W, Gila Salt River Base and Meridian, Arizona, and this claim encompasses portions of the following quarter section(s), Section(s), Township(s) and Range(s), Gila Salt River Base and Meridian, Arizona:

SE SEC 34, T36N R5W

The locality of this claim with reference to some natural object or permanent monument and additional information (if any) concerning its locality are as follows: The NORTHWEST corner of this claim is 3925 feet South and 13100 feet East from the NW corner, Section 32, T 36N, R5W.

Dated and posted on the ground this 18 day of November, 2006.

LOCATOR

  
Agent for Patrick Hillard

Return to:

Judy Pratt  
2182 So. Dover Way  
Lakewood, CO 80227

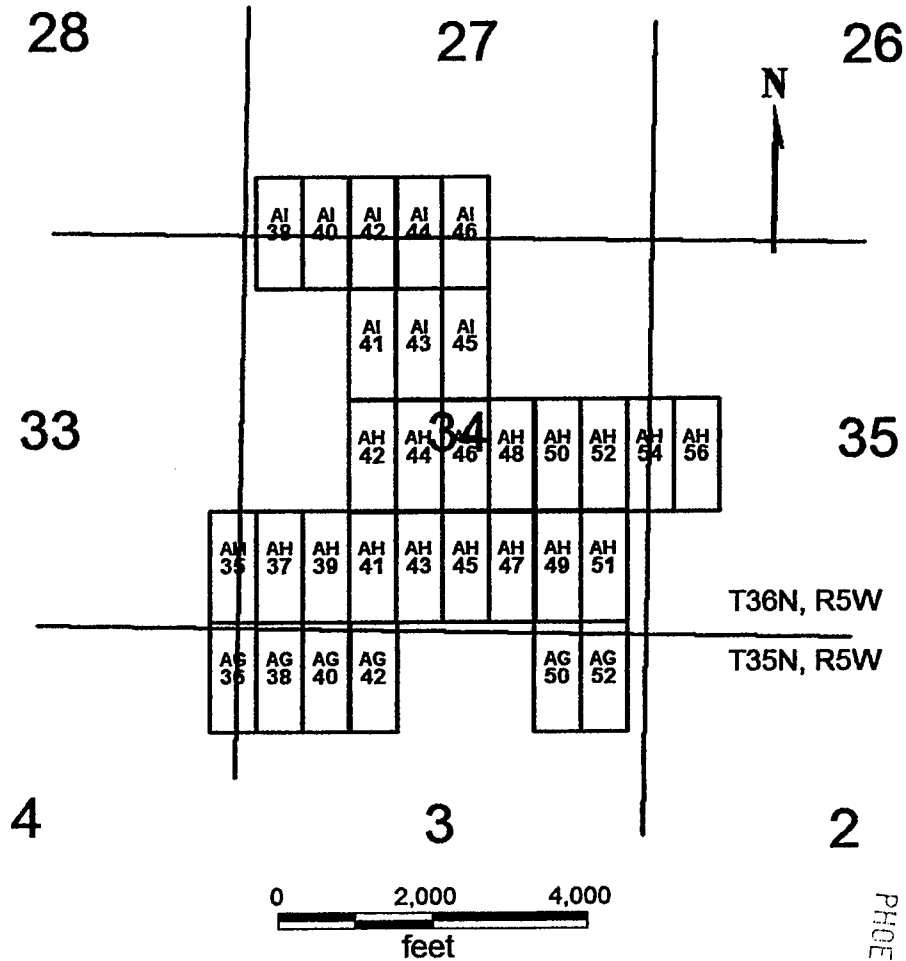
PHOENIX, ARIZONA

2007 FEB - 7 A 9: 25

RECEIVED  
B.L.M. AZ STATE OFFICE

AMC 378275

AG 36, 38, 40, 42, 50, 52  
 AH 35, 37, 39, 41-52, 54, 56  
 AI 38, 40, 41-46  
 T35 AND T36N, R5W



AG 36, 38, 40, 42, 50, 52  
 AH 35, 37, 39, 41-52, 54, 56  
 AI 38, 40, 41-46

Sides are N-S and ends are E-W

All locations, corners and end centers are 5' 2x2 wood posts with metal tags

Located by:

Patrick Hillard

Box 388

Kanab, Utah 84741

All claims are 1500 x 600

Mohave Co., Arizona  
 Sections 26-28, 33-35 T36N, R5W and  
 Sections 2-4 T35N, R5W  
 Gila Salt River Meridian

RECEIVED  
 B.L.M. AZ STATE OFFICE  
 2007 FEB -7 A 9:25  
 PHOENIX, ARIZONA

AMC 318275

## LOCATION NOTICE FOR LODE MINING CLAIM

NOTICE IS HEREBY GIVEN that the **AH 46** lode mining claim has been located by Patrick Hillard, whose current mailing address is P.O. Box 388, Kanab, UT, 84741.

The general course of this claim is NORTH and it is situated in Mohave County, Arizona.

The claim is 1,500 feet in length and 600 feet in width. This claim runs from the location monument on which this location notice is posted approximately 10 feet in a SOUTH direction to the SOUTH end line and 1,490 feet in a NORTH direction to the NORTH end line. The claim is marked by six monuments, one at each corner and one at the center of each end line of the claim.

The location monument on which this notice is posted is situated within Section 34, T36N R5W, Gila Salt River Base and Meridian, Arizona, and this claim encompasses portions of the following quarter section(s), Section(s), Township(s) and Range(s), Gila Salt River Base and Meridian, Arizona:

NE AND SE SEC 34, T36N R5W

The locality of this claim with reference to some natural object or permanent monument and additional information (if any) concerning its locality are as follows: The SOUTHWEST corner of this claim is 3925 feet South and 13100 feet East from the NW corner, Section 32, T 36N, R5W.

Dated and posted on the ground this 18 day of November, 2006.

LOCATOR

  
Agent for Patrick Hillard

Return to:

Judy Pratt  
2182 So. Dover Way  
Lakewood, CO 80227

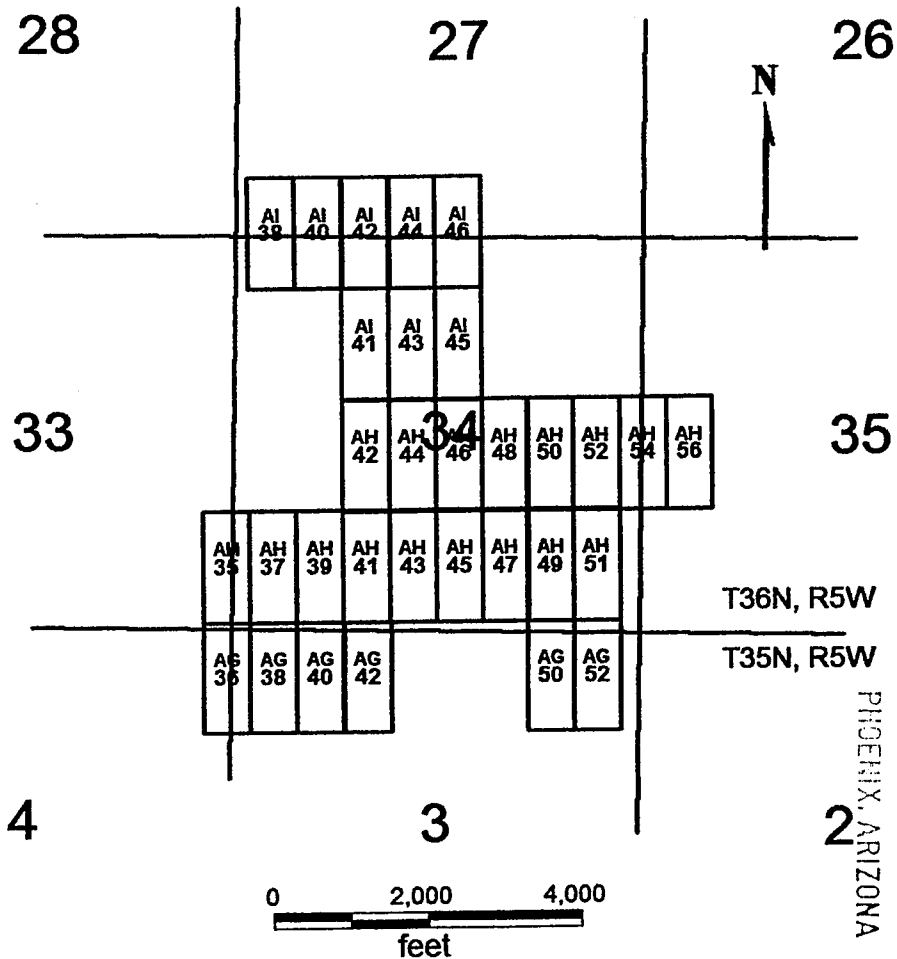
PHOENIX, ARIZONA

2007 FEB - 7 A 9: 25

RECEIVED  
B.L.M. AZ STATE OFFICE

AMC 378276

AG 36, 38, 40, 42, 50, 52  
 AH 35, 37, 39, 41-52, 54, 56  
 AI 38, 40, 41-46  
 T35 AND T36N, R5W



RECEIVED  
 B.L.M. AZ STATE OFFICE  
 2001 FEB - 1 A 9: 25

AG 36, 38, 40, 42, 50, 52  
 AH 35, 37, 39, 41-52, 54, 56  
 AI 38, 40, 41-46

All claims are 1500 x 600

Sides are N-S and ends are E-W

All locations, corners and end centers are 5' 2x2 wood posts with metal tags

Located by:

Patrick Hillard

Box 388  
 Kanab, Utah 84741

Mohave Co., Arizona  
 Sections 26-28, 33-35 T36N, R5W and  
 Sections 2-4 T35N, R5W  
 Gila Salt River Meridian

AMC 378276

## LOCATION NOTICE FOR LODE MINING CLAIM

NOTICE IS HEREBY GIVEN that the **AH 47** lode mining claim has been located by Patrick Hillard, whose current mailing address is P.O. Box 388, Kanab, UT, 84741.

The general course of this claim is SOUTH and it is situated in Mohave County, Arizona.

The claim is 1,500 feet in length and 600 feet in width. This claim runs from the location monument on which this location notice is posted approximately 10 feet in a NORTH direction to the NORTH end line and 1,490 feet in a SOUTH direction to the SOUTH end line. The claim is marked by six monuments, one at each corner and one at the center of each end line of the claim.


The location monument on which this notice is posted is situated within Section 34, T36N R5W, Gila Salt River Base and Meridian, Arizona, and this claim encompasses portions of the following quarter section(s), Section(s), Township(s) and Range(s), Gila Salt River Base and Meridian, Arizona:

SE SEC 34, T36N R5W

The locality of this claim with reference to some natural object or permanent monument and additional information (if any) concerning its locality are as follows: The NORTHWEST corner of this claim is 3925 feet South and 13700 feet East from the NW corner, Section 32, T 36N, R5W.

Dated and posted on the ground this 18 day of November, 2006.

LOCATOR

  
Agent for Patrick Hillard

Return to:

Judy Pratt  
2182 So. Dover Way  
Lakewood, CO 80227

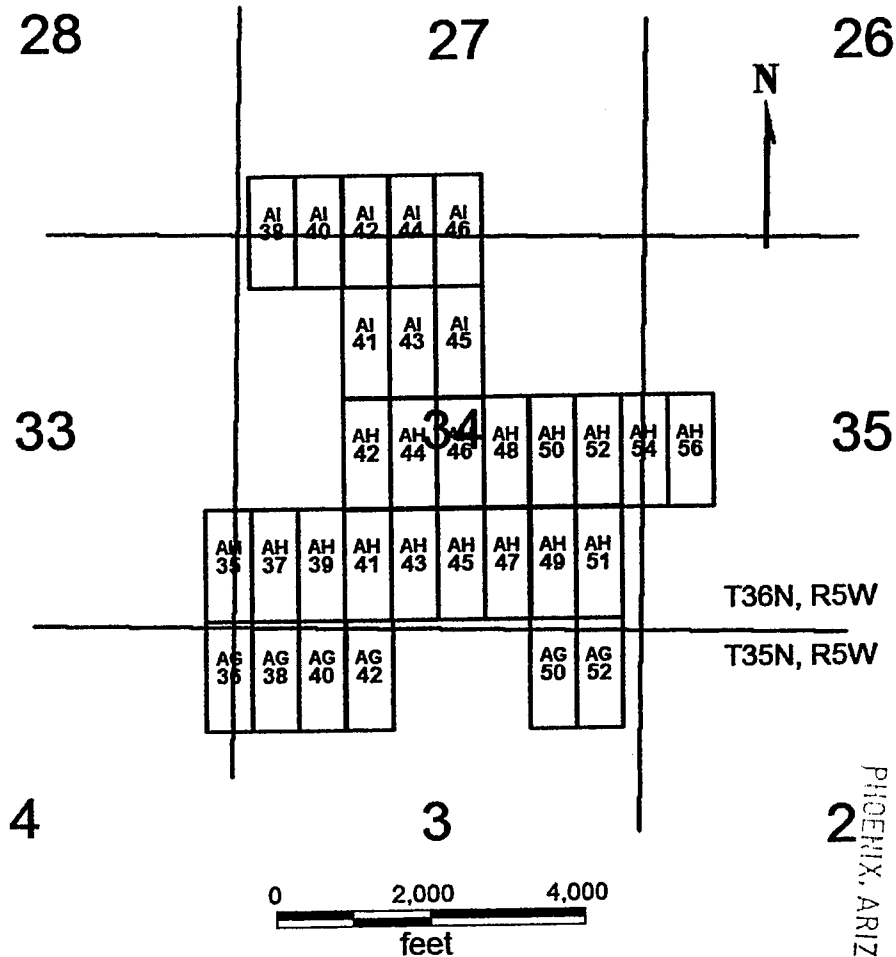
PHOENIX, ARIZONA

2007 FEB - 7 A 9: 25

RECEIVED  
B.L.M. AZ STATE OFFICE

AME 378277

AG 36, 38, 40, 42, 50, 52  
 AH 35, 37, 39, 41-52, 54, 56  
 AI 38, 40, 41-46  
 T35 AND T36N, R5W



AG 36, 38, 40, 42, 50, 52  
 AH 35, 37, 39, 41-52, 54, 56  
 AI 38, 40, 41-46

Sides are N-S and ends are E-W

All locations, corners and end centers are 5' 2x2 wood posts with metal tags

Located by:

Patrick Hillard

Box 388  
 Kanab, Utah 84741

All claims are 1500 x 600

Mohave Co., Arizona  
 Sections 26-28, 33-35 T36N, R5W and  
 Sections 2-4 T35N, R5W  
 Gila Salt River Meridian

PHOENIX, ARIZONA

2001 FEB - 7 A 9:25

RECEIVED  
 B.L.M. AZ STATE OFFICE

AMC 378277



## LOCATION NOTICE FOR LODE MINING CLAIM

NOTICE IS HEREBY GIVEN that the **AH 48** lode mining claim has been located by Patrick Hillard, whose current mailing address is P.O. Box 388, Kanab, UT, 84741.

The general course of this claim is NORTH and it is situated in Mohave County, Arizona.

The claim is 1,500 feet in length and 600 feet in width. This claim runs from the location monument on which this location notice is posted approximately 10 feet in a SOUTH direction to the SOUTH end line and 1,490 feet in a NORTH direction to the NORTH end line. The claim is marked by six monuments, one at each corner and one at the center of each end line of the claim.


The location monument on which this notice is posted is situated within Section 34, T36N R5W, Gila Salt River Base and Meridian, Arizona, and this claim encompasses portions of the following quarter section(s), Section(s), Township(s) and Range(s), Gila Salt River Base and Meridian, Arizona:

NE AND SE SEC 34, T36N R5W

The locality of this claim with reference to some natural object or permanent monument and additional information (if any) concerning its locality are as follows: The SOUTHWEST corner of this claim is 3925 feet South and 13700 feet East from the NW corner, Section 32, T 36N, R5W.

Dated and posted on the ground this 18 day of November, 2006.

LOCATOR



Agent for Patrick Hillard

Return to:

Judy Pratt  
2182 So. Dover Way  
Lakewood, CO 80227

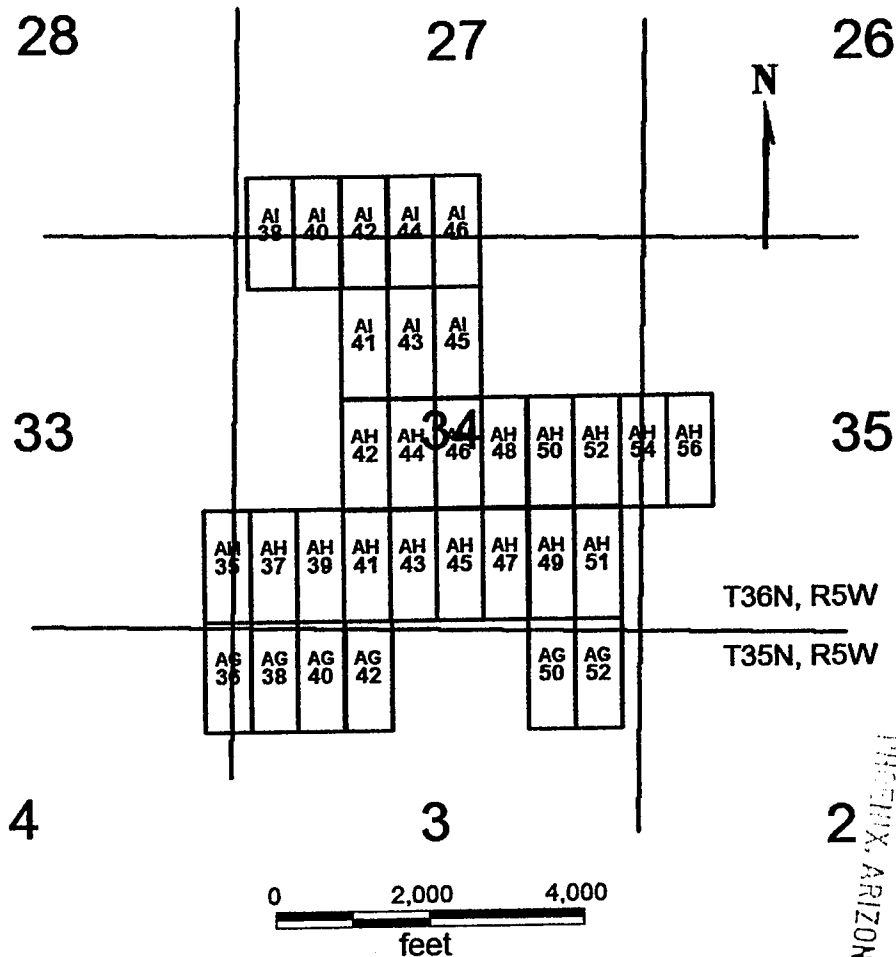
PHOENIX, ARIZONA

2007 FEB - 7 A 9: 25

RECEIVED  
B.L.M. STATE OFFICE

AMC 378278

AG 36, 38, 40, 42, 50, 52  
 AH 35, 37, 39, 41-52, 54, 56  
 AI 38, 40, 41-46  
 T35 AND T36N, R5W



RECEIVED  
 B.L.M. AZ STATE OFFICE  
 2007 FEB - 7 A 9:25  
 PHOENIX, ARIZONA

AG 36, 38, 40, 42, 50, 52  
 AH 35, 37, 39, 41-52, 54, 56  
 AI 38, 40, 41-46

All claims are 1500 x 600

Sides are N-S and ends are E-W

All locations, corners and end centers are 5' 2x2 wood posts with metal tags

Located by:

Patrick Hillard

Box 388  
 Kanab, Utah 84741

Mohave Co., Arizona  
 Sections 26-28, 33-35 T36N, R5W and  
 Sections 2-4 T35N, R5W  
 Gila Salt River Meridian

AMC 378278

## LOCATION NOTICE FOR LODE MINING CLAIM

NOTICE IS HEREBY GIVEN that the **AH 49** lode mining claim has been located by Patrick Hillard, whose current mailing address is P.O. Box 388, Kanab, UT, 84741.

The general course of this claim is SOUTH and it is situated in Mohave County, Arizona.

The claim is 1,500 feet in length and 600 feet in width. This claim runs from the location monument on which this location notice is posted approximately 10 feet in a NORTH direction to the NORTH end line and 1,490 feet in a SOUTH direction to the SOUTH end line. The claim is marked by six monuments, one at each corner and one at the center of each end line of the claim.


The location monument on which this notice is posted is situated within Section 34, T36N R5W, Gila Salt River Base and Meridian, Arizona, and this claim encompasses portions of the following quarter section(s), Section(s), Township(s) and Range(s), Gila Salt River Base and Meridian, Arizona:

SE SEC 34, T36N R5W

The locality of this claim with reference to some natural object or permanent monument and additional information (if any) concerning its locality are as follows: The NORTHWEST corner of this claim is 3925 feet South and 14300 feet East from the NW corner, Section 32, T 36N, R5W.

Dated and posted on the ground this 18 day of November, 2006.

LOCATOR



Agent for Patrick Hillard

Return to:

Judy Pratt  
2182 So. Dover Way  
Lakewood, CO 80227

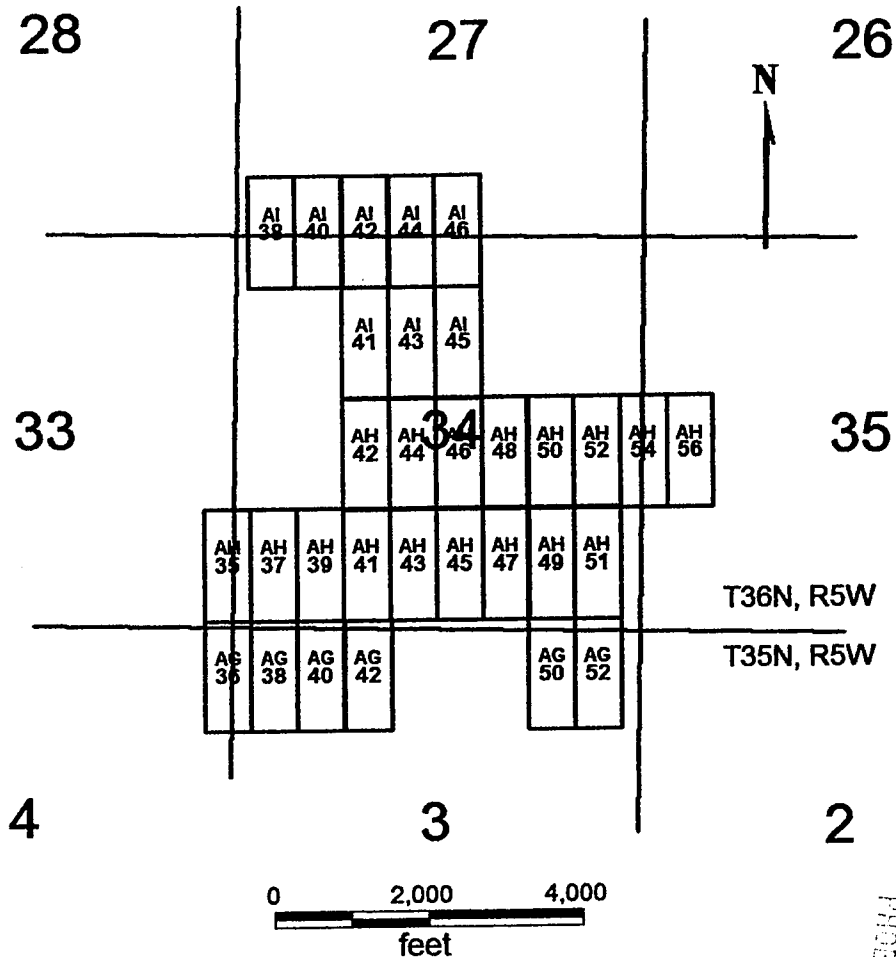
PHOENIX, ARIZONA

2007 FEB - 1 A 9: 25

RECEIVED  
BLM AND STATE OFFICE

AMC 378279

AG 36, 38, 40, 42, 50, 52  
 AH 35, 37, 39, 41-52, 54, 56  
 AI 38, 40, 41-46  
 T35 AND T36N, R5W



AG 36, 38, 40, 42, 50, 52  
 AH 35, 37, 39, 41-52, 54, 56  
 AI 38, 40, 41-46

Sides are N-S and ends are E-W

All locations, corners and end centers are 5' 2x2 wood posts with metal tags

Located by:

Patrick Hillard

Box 388  
 Kanab, Utah 84741

All claims are 1500 x 600

Mohave Co., Arizona  
 Sections 26-28, 33-35 T36N, R5W and  
 Sections 2-4 T35N, R5W  
 Gila Salt River Meridian

PHOENIX, ARIZONA

2007 FEB -7 A 9: 25

RECEIVED  
 B.L.M. AND STATE OFFICE

AMC 378279

## LOCATION NOTICE FOR LODE MINING CLAIM

NOTICE IS HEREBY GIVEN that the **AH 50** lode mining claim has been located by Patrick Hillard, whose current mailing address is P.O. Box 388, Kanab, UT, 84741.

The general course of this claim is NORTH and it is situated in Mohave County, Arizona.

The claim is 1,500 feet in length and 600 feet in width. This claim runs from the location monument on which this location notice is posted approximately 10 feet in a SOUTH direction to the SOUTH end line and 1,490 feet in a NORTH direction to the NORTH end line. The claim is marked by six monuments, one at each corner and one at the center of each end line of the claim.

The location monument on which this notice is posted is situated within Section 34, T36N R5W, Gila Salt River Base and Meridian, Arizona, and this claim encompasses portions of the following quarter section(s), Section(s), Township(s) and Range(s), Gila Salt River Base and Meridian, Arizona:

NE AND SE SEC 34, T36N R5W

The locality of this claim with reference to some natural object or permanent monument and additional information (if any) concerning its locality are as follows: The SOUTHWEST corner of this claim is 3925 feet South and 14300 feet East from the NW corner, Section 32, T 36N, R5W.

Dated and posted on the ground this 18 day of November, 2006.

LOCATOR

  
\_\_\_\_\_  
Agent for Patrick Hillard

Return to:

Judy Pratt  
2182 So. Dover Way  
Lakewood, CO 80227

RECEIVED  
BLM STATE OFFICE  
2007 FEB - 7 A 9: 26  
PHOENIX, ARIZONA

AMC 378280

[illegible]

**All claims are 1500 x 600**

**Mohave Co., Arizona**  
**Sections 26-28, 33-35 T36N, R5W and**  
**Sections 2-4 T35N, R5W**  
**Gila Salt River Meridian**

RECEIVED  
B.L.M. AZ STATE OFFICE

2007 FEB -7 A 9:26

2 PHOENIX, ARIZONA

AME 378280

## LOCATION NOTICE FOR LODE MINING CLAIM

NOTICE IS HEREBY GIVEN that the **AH 51** lode mining claim has been located by Patrick Hillard, whose current mailing address is P.O. Box 388, Kanab, UT, 84741.

The general course of this claim is SOUTH and it is situated in Mohave County, Arizona.

The claim is 1,500 feet in length and 600 feet in width. This claim runs from the location monument on which this location notice is posted approximately 10 feet in a NORTH direction to the NORTH end line and 1,490 feet in a SOUTH direction to the SOUTH end line. The claim is marked by six monuments, one at each corner and one at the center of each end line of the claim.

The location monument on which this notice is posted is situated within Section 34, T36N R5W, Gila Salt River Base and Meridian, Arizona, and this claim encompasses portions of the following quarter section(s), Section(s), Township(s) and Range(s), Gila Salt River Base and Meridian, Arizona:

SE SEC 34, T36N R5W

The locality of this claim with reference to some natural object or permanent monument and additional information (if any) concerning its locality are as follows: The NORTHWEST corner of this claim is 3925 feet South and 14900 feet East from the NW corner, Section 32, T 36N, R5W.

Dated and posted on the ground this 18 day of November, 2006.

LOCATOR



Agent for Patrick Hillard

Return to:

Judy Pratt  
2182 So. Dover Way  
Lakewood, CO 80227

PHOENIX, ARIZONA

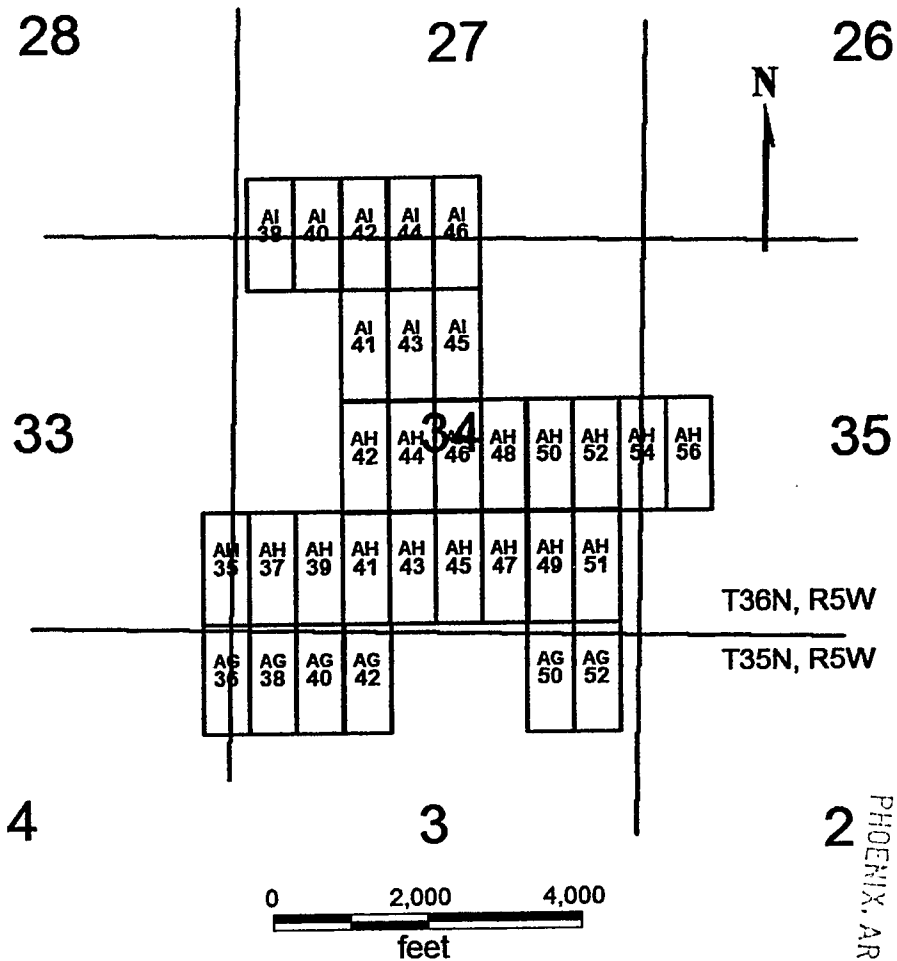
2007 FEB - 7 A 9: 26

RECEIVED  
B.L.M. AZ STATE OFFICE

ANC 378281



AG 36, 38, 40, 42, 50, 52  
 AH 35, 37, 39, 41-52, 54, 56  
 AI 38, 40, 41-46  
 T35 AND T36N, R5W



AG 36, 38, 40, 42, 50, 52  
 AH 35, 37, 39, 41-52, 54, 56  
 AI 38, 40, 41-46

Sides are N-S and ends are E-W

All locations, corners and end centers are 5' 2x2 wood posts with metal tags

Located by:

Patrick Hillard

Box 388

Kanab, Utah 84741

All claims are 1500 x 600

Mohave Co., Arizona

Sections 26-28, 33-35 T36N, R5W and

Sections 2-4 T35N, R5W

Gila Salt River Meridian

PHOENIX, ARIZONA

2007 FEB -7 A 9:26

RECEIVED  
 B.L.M. ARIZONA STATE OFFICE

ANC 378281

## LOCATION NOTICE FOR LODE MINING CLAIM

NOTICE IS HEREBY GIVEN that the **AH 52** lode mining claim has been located by Patrick Hillard, whose current mailing address is P.O. Box 388, Kanab, UT, 84741.

The general course of this claim is NORTH and it is situated in Mohave County, Arizona.

The claim is 1,500 feet in length and 600 feet in width. This claim runs from the location monument on which this location notice is posted approximately 10 feet in a SOUTH direction to the SOUTH end line and 1,490 feet in a NORTH direction to the NORTH end line. The claim is marked by six monuments, one at each corner and one at the center of each end line of the claim.


The location monument on which this notice is posted is situated within Section 34, T36N R5W, Gila Salt River Base and Meridian, Arizona, and this claim encompasses portions of the following quarter section(s), Section(s), Township(s) and Range(s), Gila Salt River Base and Meridian, Arizona:

NE AND SE SEC 34, T36N R5W

The locality of this claim with reference to some natural object or permanent monument and additional information (if any) concerning its locality are as follows: The SOUTHWEST corner of this claim is 3925 feet South and 14900 feet East from the NW corner, Section 32, T 36N, R5W.

Dated and posted on the ground this 18 day of November, 2006.

LOCATOR



Agent for Patrick Hillard

Return to:

Judy Pratt  
2182 So. Dover Way  
Lakewood, CO 80227

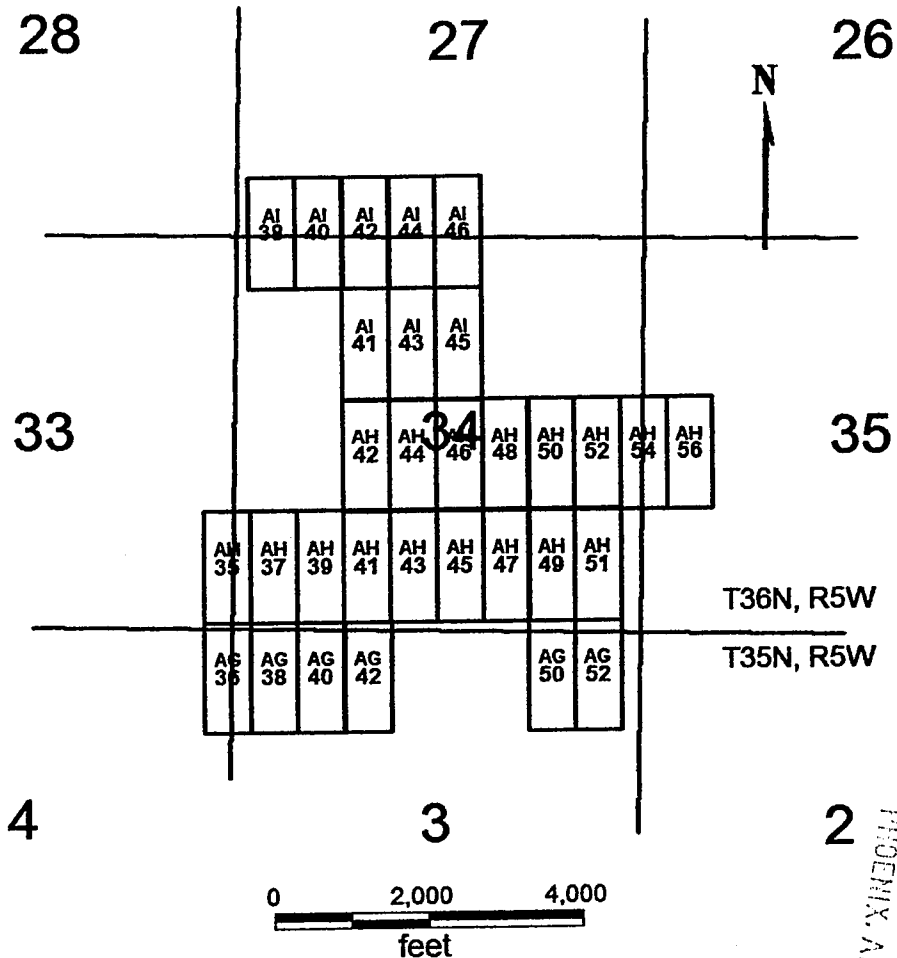
PHOENIX, ARIZONA

2007 FEB - 7 A 9: 26

RECEIVED  
B.L.M. STATE OFFICE

AMC 378282

AG 36, 38, 40, 42, 50, 52  
 AH 35, 37, 39, 41-52, 54, 56  
 AI 38, 40, 41-46  
 T35 AND T36N, R5W



AG 36, 38, 40, 42, 50, 52  
 AH 35, 37, 39, 41-52, 54, 56  
 AI 38, 40, 41-46

Sides are N-S and ends are E-W

All locations, corners and end centers are 5' 2x2 wood posts with metal tags

Located by:

Patrick Hillard

Box 388

Kanab, Utah 84741

All claims are 1500 x 600

Mohave Co., Arizona  
 Sections 26-28, 33-35 T36N, R5W and  
 Sections 2-4 T35N, R5W  
 Gila Salt River Meridian

RECEIVED  
 BLM, ARIZONA STATE OFFICE  
 2007 FEB -7 A 9:26  
 PHOENIX, ARIZONA

AMC 378282

## LOCATION NOTICE FOR LODE MINING CLAIM

NOTICE IS HEREBY GIVEN that the **AH 54** lode mining claim has been located by Patrick Hillard, whose current mailing address is P.O. Box 388, Kanab, UT, 84741.

The general course of this claim is NORTH and it is situated in Mohave County, Arizona.

The claim is 1,500 feet in length and 600 feet in width. This claim runs from the location monument on which this location notice is posted approximately 10 feet in a SOUTH direction to the SOUTH end line and 1,490 feet in a NORTH direction to the NORTH end line. The claim is marked by six monuments, one at each corner and one at the center of each end line of the claim.


The location monument on which this notice is posted is situated within Section 35, T36N R5W, Gila Salt River Base and Meridian, Arizona, and this claim encompasses portions of the following quarter section(s), Section(s), Township(s) and Range(s), Gila Salt River Base and Meridian, Arizona:

NE AND SE SEC 34, NW AND SW SEC 35, T36N R5W

The locality of this claim with reference to some natural object or permanent monument and additional information (if any) concerning its locality are as follows: The SOUTHWEST corner of this claim is 3925 feet South and 15500 feet East from the NW corner, Section 32, T 36N, R5W.

Dated and posted on the ground this 18 day of November, 2006.

LOCATOR



Agent for Patrick Hillard

Return to:

Judy Pratt  
2182 So. Dover Way  
Lakewood, CO 80227

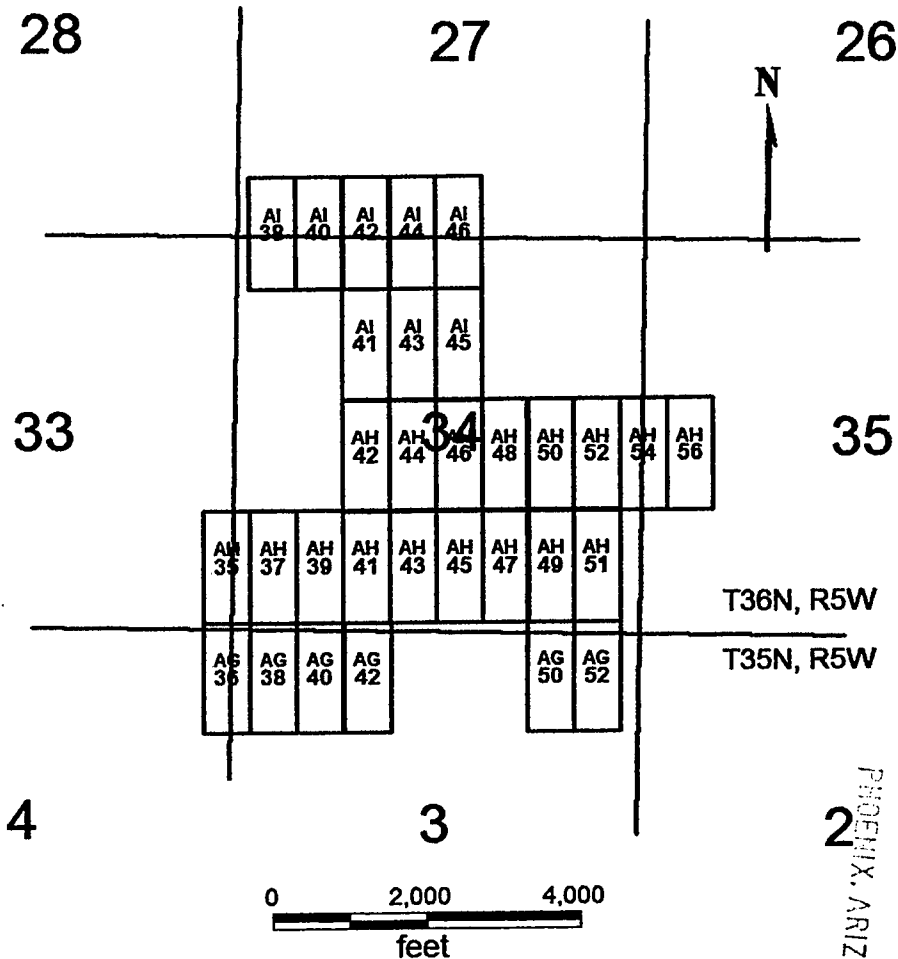
PHOENIX, ARIZONA

2007 FEB - 7 A 9 26

RECEIVED  
BLM. ARIZONA STATE OFFICE

AMC 378283

AG 36, 38, 40, 42, 50, 52  
 AH 35, 37, 39, 41-52, 54, 56  
 AI 38, 40, 41-46  
 T35 AND T36N, R5W



AG 36, 38, 40, 42, 50, 52  
 AH 35, 37, 39, 41-52, 54, 56  
 AI 38, 40, 41-46

Sides are N-S and ends are E-W

All locations, corners and end centers are 5' 2x2 wood posts with metal tags

Located by:

Patrick Hillard

Box 388

Kanab, Utah 84741

All claims are 1500 x 600

Mohave Co., Arizona

Sections 26-28, 33-35 T36N, R5W and

Sections 2-4 T35N, R5W

Gila Salt River Meridian

RECEIVED  
 B.L.M. AZ STATE OFFICE  
 2007 FEB -7 A 9:26  
 PHOENIX, ARIZONA

AMC 378283

## LOCATION NOTICE FOR LODE MINING CLAIM

NOTICE IS HEREBY GIVEN that the **AH 56** lode mining claim has been located by Patrick Hillard, whose current mailing address is P.O. Box 388, Kanab, UT, 84741.

The general course of this claim is NORTH and it is situated in Mohave County, Arizona.

The claim is 1,500 feet in length and 600 feet in width. This claim runs from the location monument on which this location notice is posted approximately 10 feet in a SOUTH direction to the SOUTH end line and 1,490 feet in a NORTH direction to the NORTH end line. The claim is marked by six monuments, one at each corner and one at the center of each end line of the claim.


The location monument on which this notice is posted is situated within Section 35, T36N R5W, Gila Salt River Base and Meridian, Arizona, and this claim encompasses portions of the following quarter section(s), Section(s), Township(s) and Range(s), Gila Salt River Base and Meridian, Arizona:

NW AND SW SEC 35, T36N R5W

The locality of this claim with reference to some natural object or permanent monument and additional information (if any) concerning its locality are as follows: The SOUTHWEST corner of this claim is 3925 feet South and 16100 feet East from the NW corner, Section 32, T 36N, R5W.

Dated and posted on the ground this 18 day of November, 2006.

LOCATOR



Agent for Patrick Hillard

Return to:

Judy Pratt  
2182 So. Dover Way  
Lakewood, CO 80227

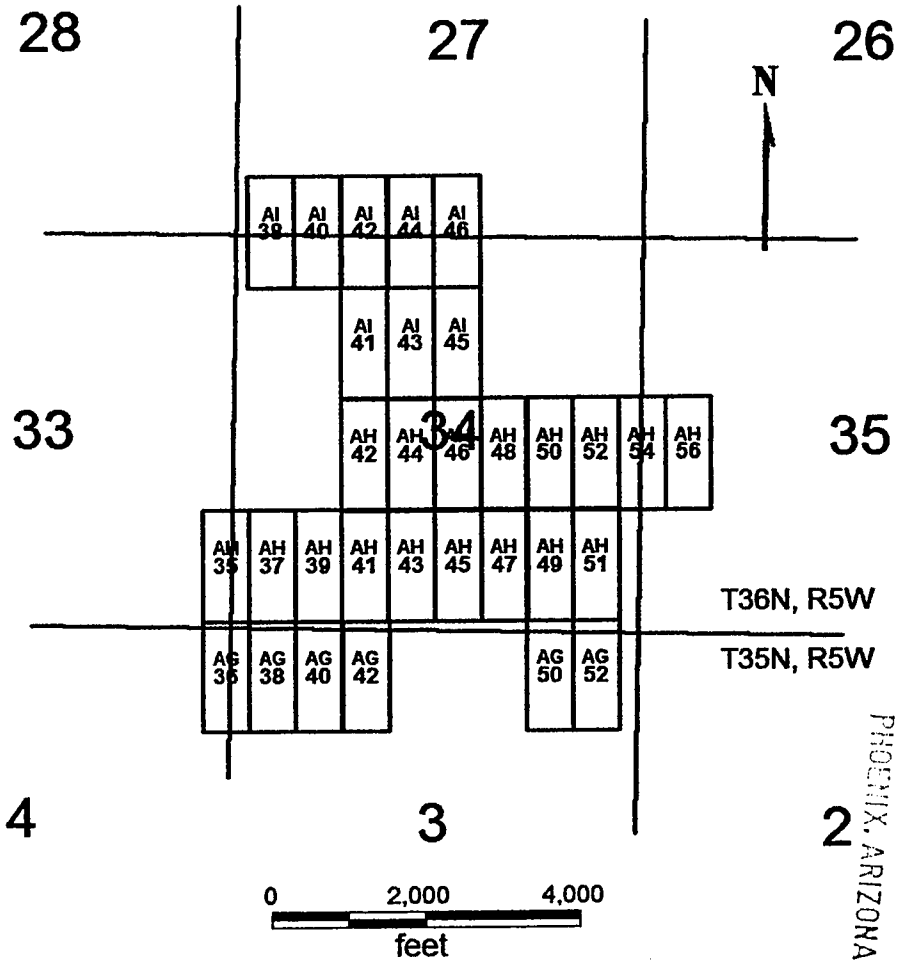
PHOENIX, ARIZONA

2007 FEB - 7 A 9: 26

RECEIVED  
B.L.M. STATE OFFICE

ANC 378284

AG 36, 38, 40, 42, 50, 52  
 AH 35, 37, 39, 41-52, 54, 56  
 AI 38, 40, 41-46  
 T35 AND T36N, R5W



RECEIVED  
 B.L.M. STATE OFFICE  
 2001 FEB -7 A 9:26

PHOENIX, ARIZONA

AG 36, 38, 40, 42, 50, 52  
 AH 35, 37, 39, 41-52, 54, 56  
 AI 38, 40, 41-46

All claims are 1500 x 600

Sides are N-S and ends are E-W

All locations, corners and end centers are 5' 2x2 wood posts with metal tags

Located by:

Patrick Hillard

Box 388

Kanab, Utah 84741

Mohave Co., Arizona  
 Sections 26-28, 33-35 T36N, R5W and  
 Sections 2-4 T35N, R5W  
 Gila Salt River Meridian

AMC 378284



## LOCATION NOTICE FOR LODE MINING CLAIM

NOTICE IS HEREBY GIVEN that the **AI 38** lode mining claim has been located by Patrick Hillard, whose current mailing address is P.O. Box 388, Kanab, UT, 84741.

The general course of this claim is NORTH and it is situated in Mohave County, Arizona.

The claim is 1,500 feet in length and 600 feet in width. This claim runs from the location monument on which this location notice is posted approximately 10 feet in a SOUTH direction to the SOUTH end line and 1,490 feet in a NORTH direction to the NORTH end line. The claim is marked by six monuments, one at each corner and one at the center of each end line of the claim.


The location monument on which this notice is posted is situated within Section 34, T36N R5W, Gila Salt River Base and Meridian, Arizona, and this claim encompasses portions of the following quarter section(s), Section(s), Township(s) and Range(s), Gila Salt River Base and Meridian, Arizona:

NW SEC 34, SW SEC 27, T36N R5W

The locality of this claim with reference to some natural object or permanent monument and additional information (if any) concerning its locality are as follows: The SOUTHWEST corner of this claim is 925 feet South and 10700 feet East from the NW corner, Section 32, T 36N, R5W.

Dated and posted on the ground this 18 day of November, 2006.

LOCATOR



Agent for Patrick Hillard

Return to:

Judy Pratt  
2182 So. Dover Way  
Lakewood, CO 80227

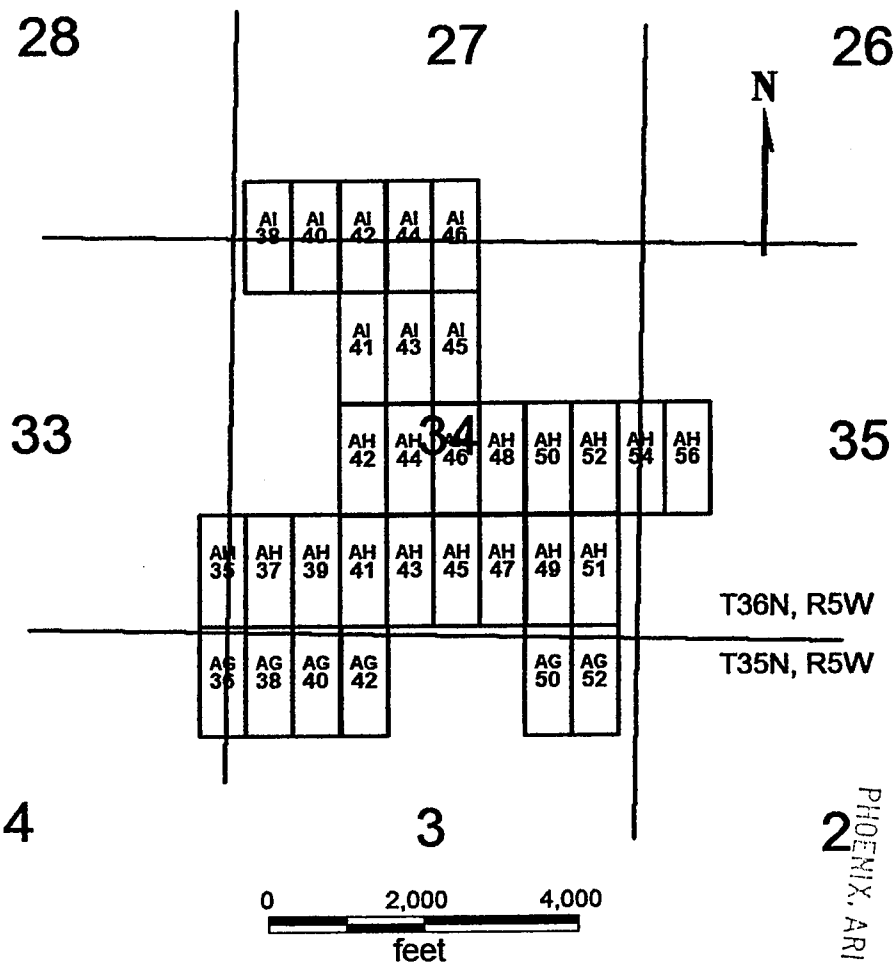
PHOENIX, ARIZONA

2007 FEB - 7 A 9: 26

RECEIVED  
B.L.M. AZ STATE OFFICE

ANC 378285

AG 36, 38, 40, 42, 50, 52  
 AH 35, 37, 39, 41-52, 54, 56  
 AI 38, 40, 41-46  
 T35 AND T36N, R5W



AG 36, 38, 40, 42, 50, 52  
 AH 35, 37, 39, 41-52, 54, 56  
 AI 38, 40, 41-46

All claims are 1500 x 600

Sides are N-S and ends are E-W

All locations, corners and end centers are 5' 2x2 wood posts with metal tags

Located by:

Patrick Hillard

Box 388

Kanab, Utah 84741

Mohave Co., Arizona  
 Sections 26-28, 33-35 T36N, R5W and  
 Sections 2-4 T35N, R5W  
 Gila Salt River Meridian

RECEIVED  
 B.L.M. AZ STATE OFFICE  
 2007 FEB -7 A 9:26  
 PHOENIX, ARIZONA

AMC 378285

## LOCATION NOTICE FOR LODE MINING CLAIM

NOTICE IS HEREBY GIVEN that the **AI 40** lode mining claim has been located by Patrick Hillard, whose current mailing address is P.O. Box 388, Kanab, UT, 84741.

The general course of this claim is NORTH and it is situated in Mohave County, Arizona.

The claim is 1,500 feet in length and 600 feet in width. This claim runs from the location monument on which this location notice is posted approximately 10 feet in a SOUTH direction to the SOUTH end line and 1,490 feet in a NORTH direction to the NORTH end line. The claim is marked by six monuments, one at each corner and one at the center of each end line of the claim.


The location monument on which this notice is posted is situated within Section 34, T36N R5W, Gila Salt River Base and Meridian, Arizona, and this claim encompasses portions of the following quarter section(s), Section(s), Township(s) and Range(s), Gila Salt River Base and Meridian, Arizona:

NW SEC 34, SW SEC 27, T36N R5W

The locality of this claim with reference to some natural object or permanent monument and additional information (if any) concerning its locality are as follows: The SOUTHWEST corner of this claim is 925 feet South and 11300 feet East from the NW corner, Section 32, T 36N, R5W.

Dated and posted on the ground this 18 day of November, 2006.

LOCATOR

  
Agent for Patrick Hillard

Return to:

Judy Pratt  
2182 So. Dover Way  
Lakewood, CO 80227

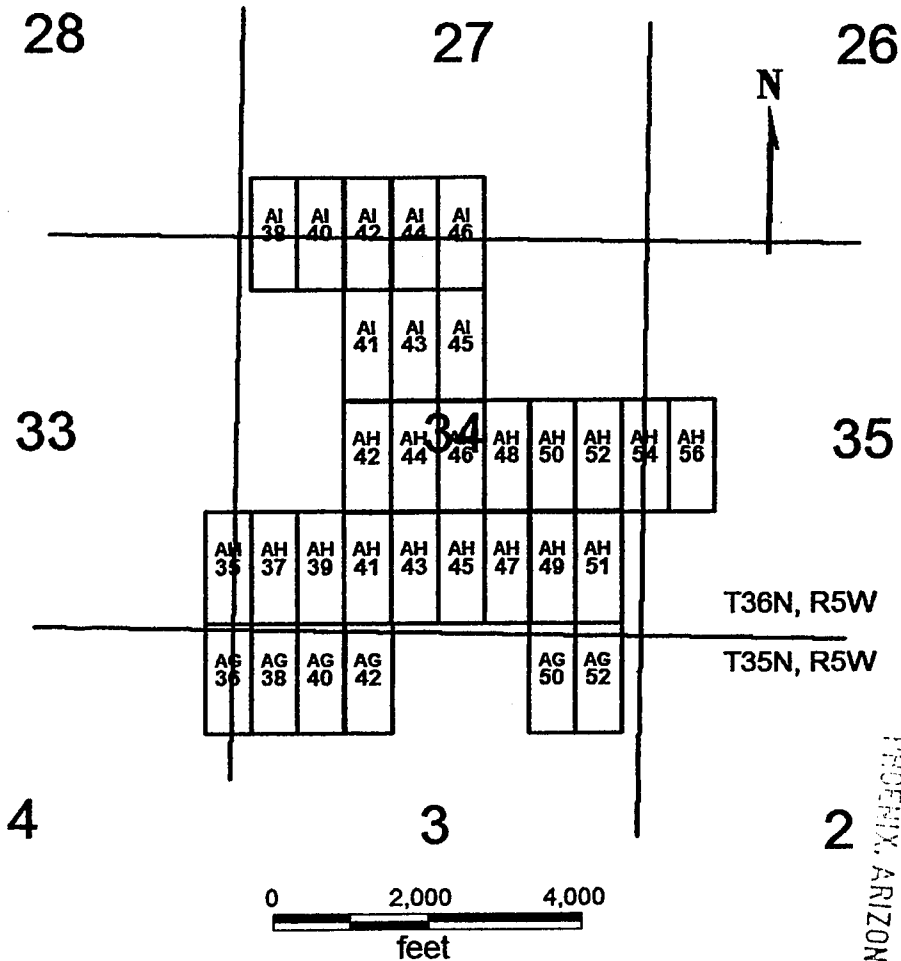
PHOENIX, ARIZONA

2007 FEB - 7 A 9: 26

RECEIVED  
B.L.M. AZ STATE OFFICE

AMC 378286

AG 36, 38, 40, 42, 50, 52  
 AH 35, 37, 39, 41-52, 54, 56  
 AI 38, 40, 41-46  
 T35 AND T36N, R5W



RECEIVED  
 BLM, AZ STATE OFFICE  
 2007 FEB - 7 A 9:26

AG 36, 38, 40, 42, 50, 52  
 AH 35, 37, 39, 41-52, 54, 56  
 AI 38, 40, 41-46

All claims are 1500 x 600

Sides are N-S and ends are E-W

All locations, corners and end centers are 5' 2x2 wood posts with metal tags

Located by:

Patrick Hillard

Box 388

Kanab, Utah 84741

Mohave Co., Arizona  
 Sections 26-28, 33-35 T36N, R5W and  
 Sections 2-4 T35N, R5W  
 Gila Salt River Meridian

AMC 378286

## LOCATION NOTICE FOR LODE MINING CLAIM

NOTICE IS HEREBY GIVEN that the **AI 41** lode mining claim has been located by Patrick Hillard, whose current mailing address is P.O. Box 388, Kanab, UT, 84741.

The general course of this claim is SOUTH and it is situated in Mohave County, Arizona.

The claim is 1,500 feet in length and 600 feet in width. This claim runs from the location monument on which this location notice is posted approximately 10 feet in a NORTH direction to the NORTH end line and 1,490 feet in a SOUTH direction to the SOUTH end line. The claim is marked by six monuments, one at each corner and one at the center of each end line of the claim.

The location monument on which this notice is posted is situated within Section 34, T36N R5W, Gila Salt River Base and Meridian, Arizona, and this claim encompasses portions of the following quarter section(s), Section(s), Township(s) and Range(s), Gila Salt River Base and Meridian, Arizona:


NW SEC 34, T36N R5W

The locality of this claim with reference to some natural object or permanent monument and additional information (if any) concerning its locality are as follows:

The NORTHWEST corner of this claim is 925 feet South and 11900 feet East from the NW corner, Section 32, T 36N, R5W.

Dated and posted on the ground this 4 day of February, 2007.

LOCATOR



Patrick Hillard

Return to:

Judy Pratt  
2182 So. Dover Way  
Lakewood, CO 80227

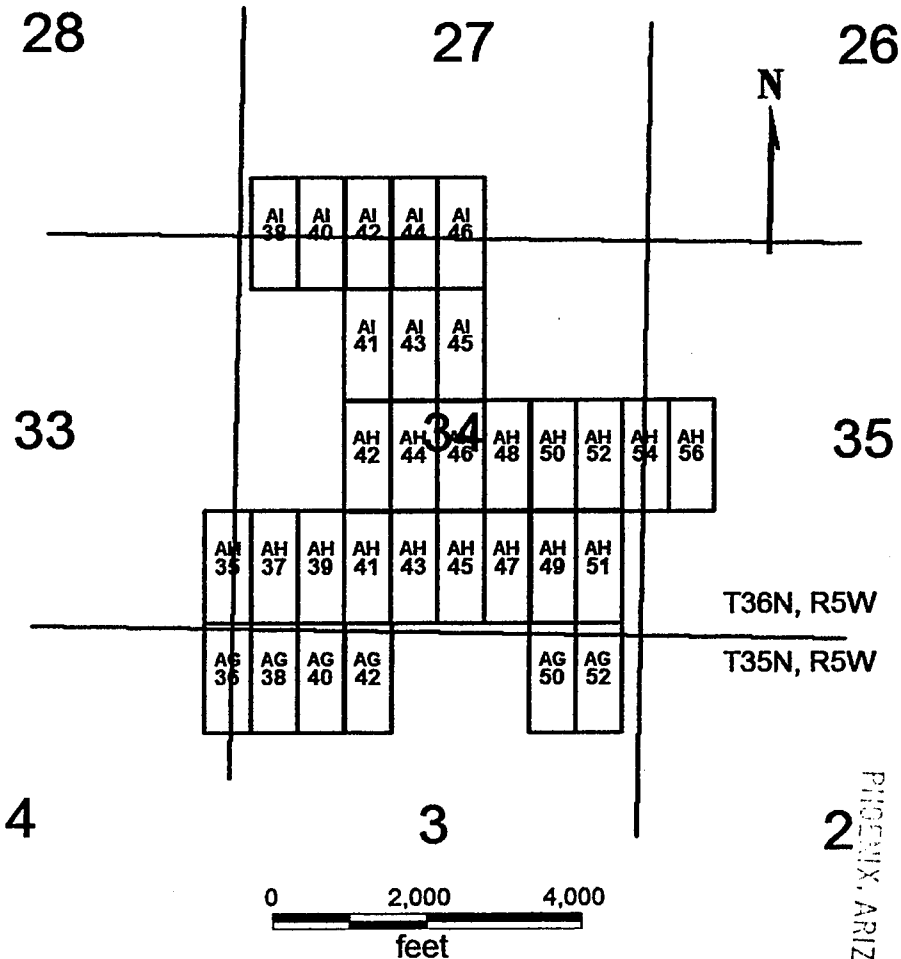
PHOENIX, ARIZONA

2007 FEB - 7 A 9: 26

RECEIVED  
B.L.M. ARIZONA STATE OFFICE

AMC 378287

AG 36, 38, 40, 42, 50, 52  
 AH 35, 37, 39, 41-52, 54, 56  
 AI 38, 40, 41-46  
 T35 AND T36N, R5W



AG 36, 38, 40, 42, 50, 52  
 AH 35, 37, 39, 41-52, 54, 56  
 AI 38, 40, 41-46

All claims are 1500 x 600

Sides are N-S and ends are E-W

All locations, corners and end centers are 5' 2x2 wood posts with metal tags

Located by:

Patrick Hillard

Box 388

Kanab, Utah 84741

Mohave Co., Arizona

Sections 26-28, 33-35 T36N, R5W and

Sections 2-4 T35N, R5W

Gila Salt River Meridian

RECEIVED  
 B.L.M. AZ STATE OFFICE  
 2007 FEB -7 A 9:26  
 PHOENIX, ARIZONA

ANC 318287

## LOCATION NOTICE FOR LODE MINING CLAIM

NOTICE IS HEREBY GIVEN that the **AI 42** lode mining claim has been located by Patrick Hillard, whose current mailing address is P.O. Box 388, Kanab, UT, 84741.

The general course of this claim is NORTH and it is situated in Mohave County, Arizona.

The claim is 1,500 feet in length and 600 feet in width. This claim runs from the location monument on which this location notice is posted approximately 10 feet in a SOUTH direction to the SOUTH end line and 1,490 feet in a NORTH direction to the NORTH end line. The claim is marked by six monuments, one at each corner and one at the center of each end line of the claim.


The location monument on which this notice is posted is situated within Section 34, T36N R5W, Gila Salt River Base and Meridian, Arizona, and this claim encompasses portions of the following quarter section(s), Section(s), Township(s) and Range(s), Gila Salt River Base and Meridian, Arizona:

NW SEC 34, SW SEC 27, T36N R5W

The locality of this claim with reference to some natural object or permanent monument and additional information (if any) concerning its locality are as follows: The SOUTHWEST corner of this claim is 925 feet South and 11900 feet East from the NW corner, Section 32, T 36N, R5W.

Dated and posted on the ground this 18 day of November, 2006.

LOCATOR



Agent for Patrick Hillard

Return to:

Judy Pratt  
2182 So. Dover Way  
Lakewood, CO 80227

PHOENIX, ARIZONA

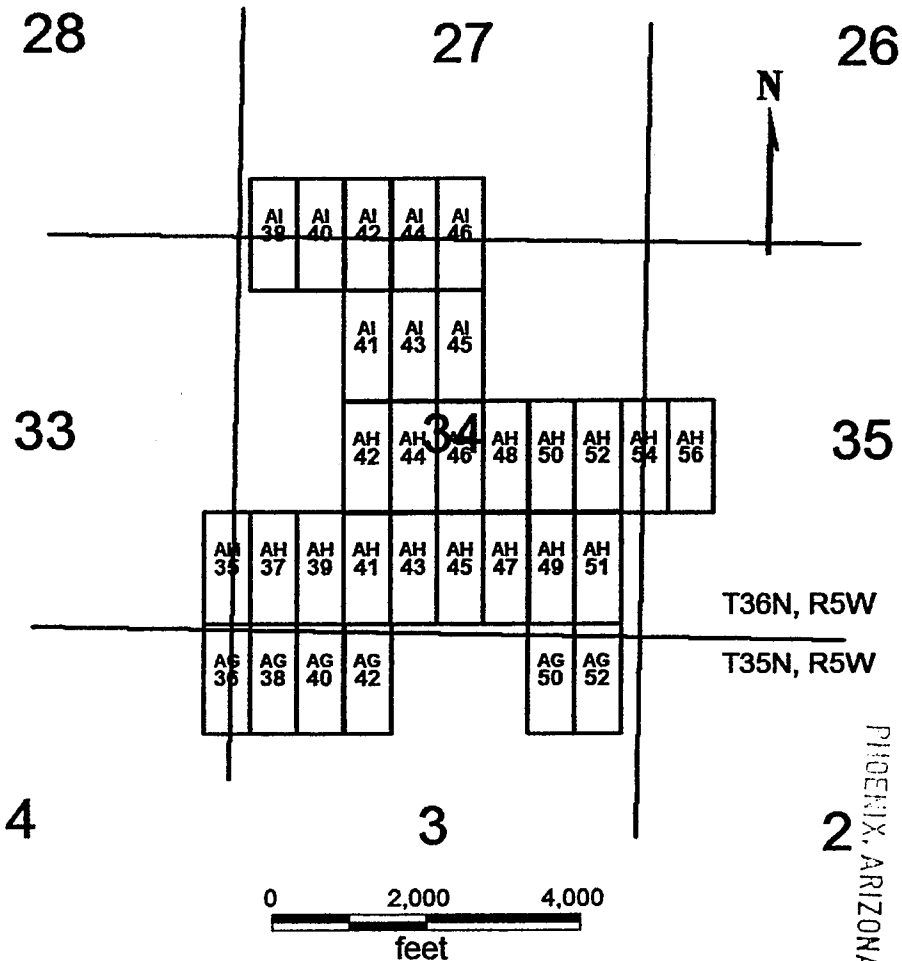
2007 FEB - 7 A 9: 27

RECEIVED  
B.L.M. AZ STATE OFFICE

ANG 378288



AG 36, 38, 40, 42, 50, 52  
 AH 35, 37, 39, 41-52, 54, 56  
 AI 38, 40, 41-46  
 T35 AND T36N, R5W



RECEIVED  
 B.L.M. AZ STATE OFFICE  
 2001 FEB -7 A 9:27

AG 36, 38, 40, 42, 50, 52  
 AH 35, 37, 39, 41-52, 54, 56  
 AI 38, 40, 41-46

All claims are 1500 x 600

Sides are N-S and ends are E-W

All locations, corners and end centers are 5' 2x2 wood posts with metal tags

Located by:

Patrick Hillard

Box 388

Kanab, Utah 84741

Mohave Co., Arizona  
 Sections 26-28, 33-35 T36N, R5W and  
 Sections 2-4 T35N, R5W  
 Gila Salt River Meridian

AMC 318288

## LOCATION NOTICE FOR LODE MINING CLAIM

NOTICE IS HEREBY GIVEN that the **AI 43** lode mining claim has been located by Patrick Hillard, whose current mailing address is P.O. Box 388, Kanab, UT, 84741.

The general course of this claim is SOUTH and it is situated in Mohave County, Arizona.

The claim is 1,500 feet in length and 600 feet in width. This claim runs from the location monument on which this location notice is posted approximately 10 feet in a NORTH direction to the NORTH end line and 1,490 feet in a SOUTH direction to the SOUTH end line. The claim is marked by six monuments, one at each corner and one at the center of each end line of the claim.


The location monument on which this notice is posted is situated within Section 34, T36N R5W, Gila Salt River Base and Meridian, Arizona, and this claim encompasses portions of the following quarter section(s), Section(s), Township(s) and Range(s), Gila Salt River Base and Meridian, Arizona:

NW SEC 34, T36N R5W

The locality of this claim with reference to some natural object or permanent monument and additional information (if any) concerning its locality are as follows: The NORTHWEST corner of this claim is 925 feet South and 12500 feet East from the NW corner, Section 32, T 36N, R5W.

Dated and posted on the ground this 13 day of November, 2006.

LOCATOR



Agent for Patrick Hillard

Return to:

Judy Pratt  
2182 So. Dover Way  
Lakewood, CO 80227

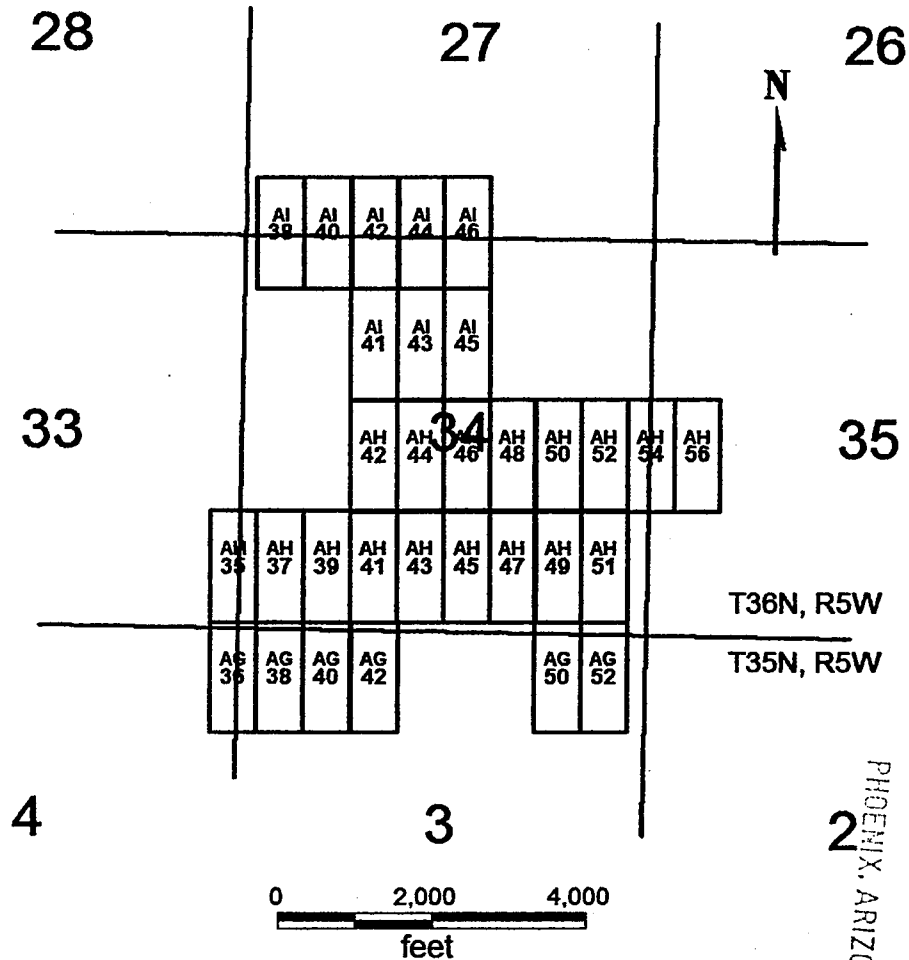
PHOENIX, ARIZONA

2007 FEB - 7 A 9: 27

RECEIVED  
B.L.M. STATE OFFICE

AMC 378289

AG 36, 38, 40, 42, 50, 52  
 AH 35, 37, 39, 41-52, 54, 56  
 AI 38, 40, 41-46  
 T35 AND T36N, R5W



RECEIVED  
 B.L.M. AZ STATE OFFICE  
 2001 FEB -7 A 9:27  
 PHOENIX, ARIZONA

AG 36, 38, 40, 42, 50, 52  
 AH 35, 37, 39, 41-52, 54, 56  
 AI 38, 40, 41-46

All claims are 1500 x 600

Sides are N-S and ends are E-W

All locations, corners and end centers are 5' 2x2 wood posts with metal tags

Located by:

Patrick Hillard

Box 388

Kanab, Utah 84741

Mohave Co., Arizona

Sections 26-28, 33-35 T36N, R5W and

Sections 2-4 T35N, R5W

Gila Salt River Meridian

AMC 318289

## LOCATION NOTICE FOR LODE MINING CLAIM

NOTICE IS HEREBY GIVEN that the **AI 44** lode mining claim has been located by Patrick Hillard, whose current mailing address is P.O. Box 388, Kanab, UT, 84741.

The general course of this claim is NORTH and it is situated in Mohave County, Arizona.

The claim is 1,500 feet in length and 600 feet in width. This claim runs from the location monument on which this location notice is posted approximately 10 feet in a SOUTH direction to the SOUTH end line and 1,490 feet in a NORTH direction to the NORTH end line. The claim is marked by six monuments, one at each corner and one at the center of each end line of the claim.


The location monument on which this notice is posted is situated within Section 34, T36N R5W, Gila Salt River Base and Meridian, Arizona, and this claim encompasses portions of the following quarter section(s), Section(s), Township(s) and Range(s), Gila Salt River Base and Meridian, Arizona:

NW SEC 34, SW SEC 27, T36N R5W

The locality of this claim with reference to some natural object or permanent monument and additional information (if any) concerning its locality are as follows: The SOUTHWEST corner of this claim is 925 feet South and 12500 feet East from the NW corner, Section 32, T 36N, R5W.

Dated and posted on the ground this 13 day of November, 2006.

LOCATOR



Agent for Patrick Hillard

Return to:

Judy Pratt  
2182 So. Dover Way  
Lakewood, CO 80227

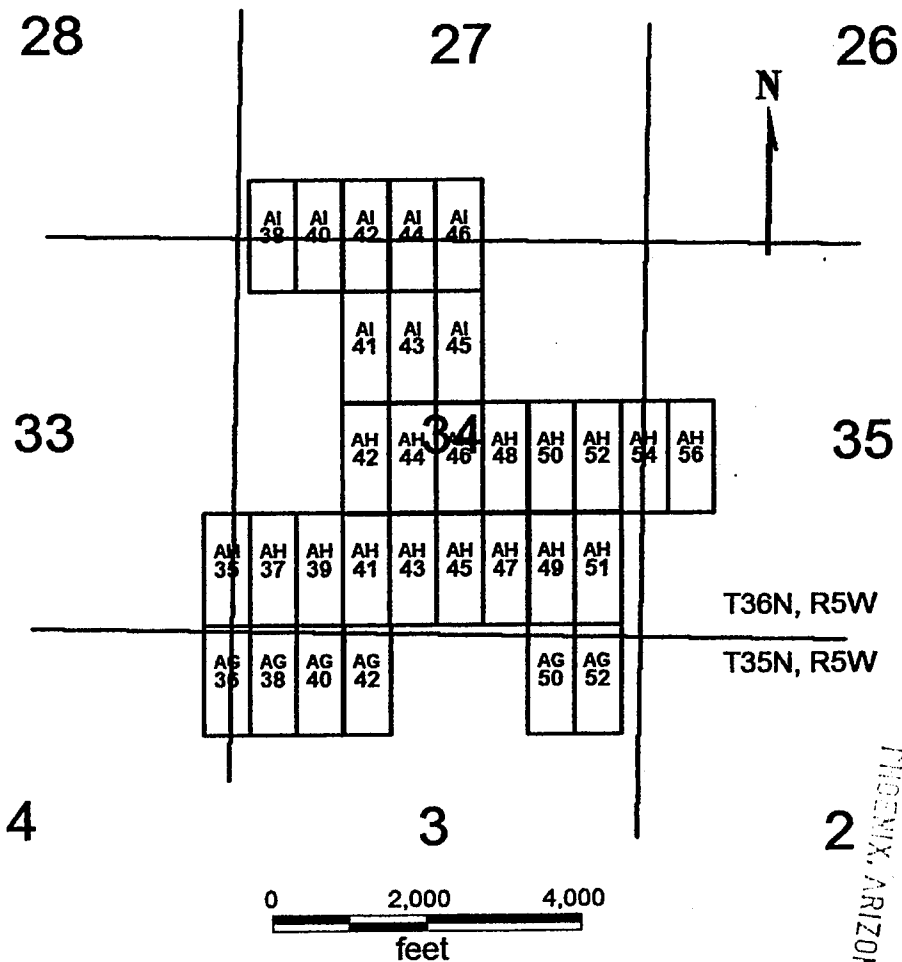
PHOENIX, ARIZONA

2007 FEB - 7 A 9: 27

RECEIVED  
B.L.M. AZ STATE OFFICE

ANL 378290

AG 36, 38, 40, 42, 50, 52  
 AH 35, 37, 39, 41-52, 54, 56  
 AI 38, 40, 41-46  
 T35 AND T36N, R5W



RECEIVED  
 B.L.M. AZ STATE OFFICE  
 2007 FEB -7 A 9:27  
 PHOENIX, ARIZONA

AG 36, 38, 40, 42, 50, 52  
 AH 35, 37, 39, 41-52, 54, 56  
 AI 38, 40, 41-46

All claims are 1500 x 600

Sides are N-S and ends are E-W

All locations, corners and end centers are 5' 2x2 wood posts with metal tags

Located by:

Patrick Hillard

Box 388

Kanab, Utah 84741

Mohave Co., Arizona  
 Sections 26-28, 33-35 T36N, R5W and  
 Sections 2-4 T35N, R5W  
 Gila Salt River Meridian

AME 378290

## LOCATION NOTICE FOR LODE MINING CLAIM

NOTICE IS HEREBY GIVEN that the **AI 45** lode mining claim has been located by Patrick Hillard, whose current mailing address is P.O. Box 388, Kanab, UT, 84741.

The general course of this claim is SOUTH and it is situated in Mohave County, Arizona.

The claim is 1,500 feet in length and 600 feet in width. This claim runs from the location monument on which this location notice is posted approximately 10 feet in a NORTH direction to the NORTH end line and 1,490 feet in a SOUTH direction to the SOUTH end line. The claim is marked by six monuments, one at each corner and one at the center of each end line of the claim.


The location monument on which this notice is posted is situated within Section 34, T36N R5W, Gila Salt River Base and Meridian, Arizona, and this claim encompasses portions of the following quarter section(s), Section(s), Township(s) and Range(s), Gila Salt River Base and Meridian, Arizona:

NE SEC 34, T36N R5W

The locality of this claim with reference to some natural object or permanent monument and additional information (if any) concerning its locality are as follows: The NORTHWEST corner of this claim is 925 feet South and 13100 feet East from the NW corner, Section 32, T 36N, R5W.

Dated and posted on the ground this 13 day of November, 2006.

LOCATOR



Agent for Patrick Hillard

Return to:

Judy Pratt  
2182 So. Dover Way  
Lakewood, CO 80227

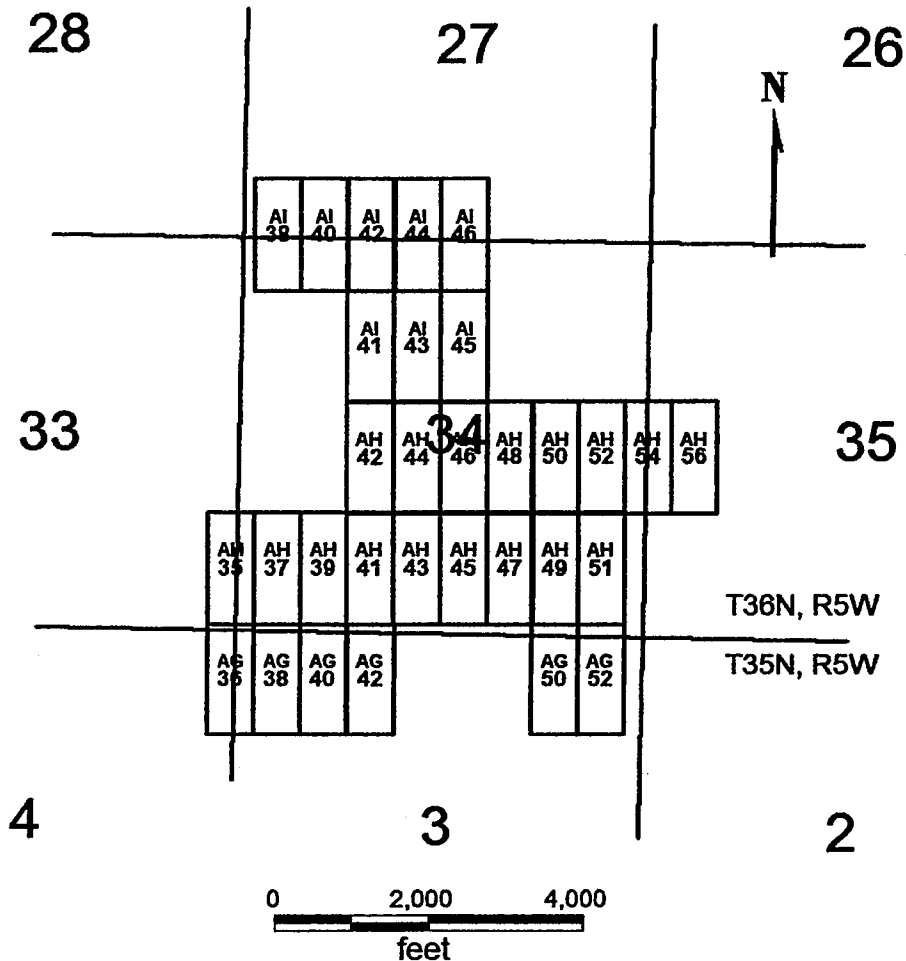
PHOENIX, ARIZONA

2007 FEB - 7 A 9:27

RECEIVED  
B.L.M. AZ STATE OFFICE

AMC 378291

AG 36, 38, 40, 42, 50, 52  
 AH 35, 37, 39, 41-52, 54, 56  
 AI 38, 40, 41-45  
 T35 AND T36N, R5W



AG 36, 38, 40, 42, 50, 52  
 AH 35, 37, 39, 41-52, 54, 56  
 AI 38, 40, 41-45

All claims are 1500 x 600

Sides are N-S and ends are E-W

All locations, corners and end centers are 5' 2x2 wood posts with metal tags

Located by:

Patrick Hillard

Box 388

Kanab, Utah 84741

Mohave Co., Arizona

Sections 26-28, 33-35 T36N, R5W and

Sections 2-4 T35N, R5W

Gila Salt River Meridian

PHOENIX, ARIZONA

2007 FEB -7 A 9:27

RECEIVED  
 B.L.M. AZ STATE OFFICE

AMC 378291

## LOCATION NOTICE FOR LODE MINING CLAIM

NOTICE IS HEREBY GIVEN that the **AI 46** lode mining claim has been located by Patrick Hillard, whose current mailing address is P.O. Box 388, Kanab, UT, 84741.

The general course of this claim is NORTH and it is situated in Mohave County, Arizona.

The claim is 1,500 feet in length and 600 feet in width. This claim runs from the location monument on which this location notice is posted approximately 10 feet in a SOUTH direction to the SOUTH end line and 1,490 feet in a NORTH direction to the NORTH end line. The claim is marked by six monuments, one at each corner and one at the center of each end line of the claim.

The location monument on which this notice is posted is situated within Section 34, T36N R5W, Gila Salt River Base and Meridian, Arizona, and this claim encompasses portions of the following quarter section(s), Section(s), Township(s) and Range(s), Gila Salt River Base and Meridian, Arizona:

NE SEC 34, SE SEC 27, T36N R5W

The locality of this claim with reference to some natural object or permanent monument and additional information (if any) concerning its locality are as follows: The SOUTHWEST corner of this claim is 925 feet South and 13100 feet East from the NW corner, Section 32, T 36N, R5W.

Dated and posted on the ground this 13 day of November, 2006.

LOCATOR



Agent for Patrick Hillard

Return to:

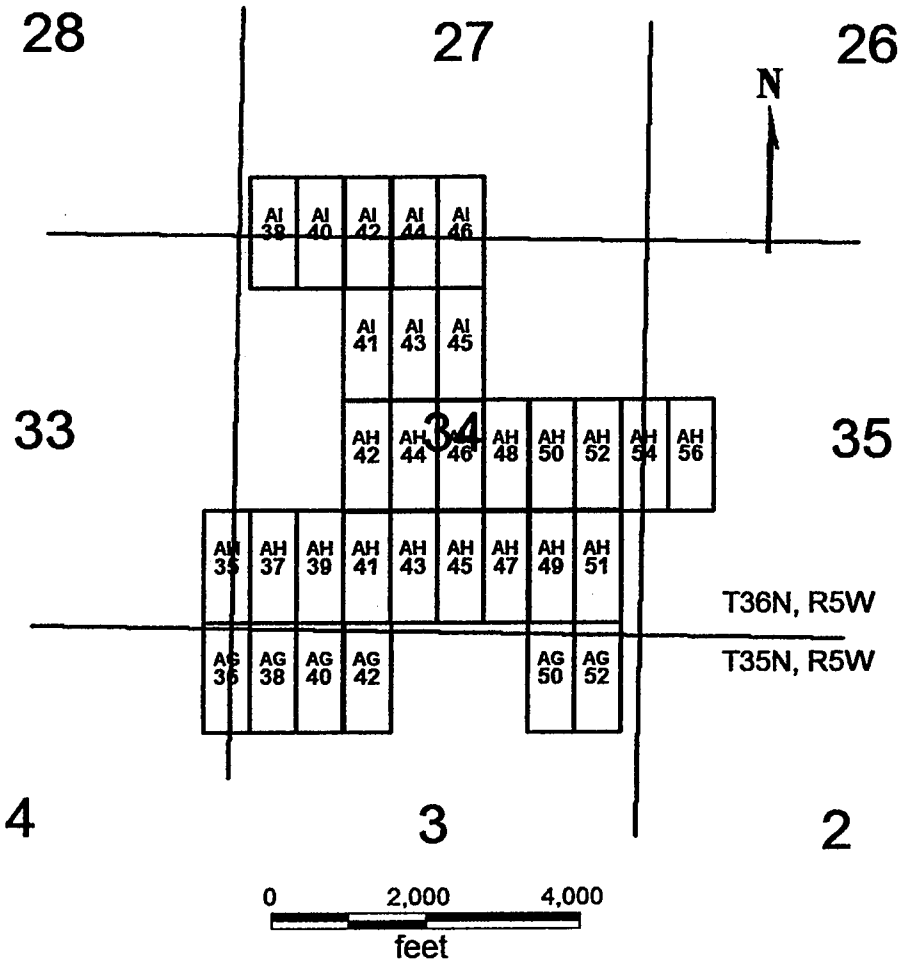
Judy Pratt  
2182 So. Dover Way  
Lakewood, CO 80227

RECEIVED  
B.L.M. STATE OFFICE  
2007 FEB - 7 A 9: 27  
PHOENIX, ARIZONA

AMC 318292



AG 36, 38, 40, 42, 50, 52  
 AH 35, 37, 39, 41-52, 54, 56  
 AI 38, 40, 41-46  
 T35 AND T36N, R5W



AG 36, 38, 40, 42, 50, 52  
 AH 35, 37, 39, 41-52, 54, 56  
 AI 38, 40, 41-46

All claims are 1500 x 600

Sides are N-S and ends are E-W

All locations, corners and end centers are 5' 2x2 wood posts with metal tags

Located by:

Patrick Hillard

Box 388

Kanab, Utah 84741

Mohave Co., Arizona

Sections 26-28, 33-35 T36N, R5W and

Sections 2-4 T35N, R5W

Gila Salt River Meridian

PHOENIX, ARIZONA

2001 FEB - 7 A 9:27

RECEIVED  
 B.L.M. AZ STATE OFFICE

AMC 3 782 92

## LOCATION NOTICE FOR LODE MINING CLAIM

NOTICE IS HEREBY GIVEN that the **AI 92** lode mining claim has been located by Patrick Hillard, whose current mailing address is P.O. Box 388, Kanab, UT, 84741.

The general course of this claim is SOUTH and it is situated in Mohave County, Arizona.

The claim is 1,500 feet in length and 600 feet in width. This claim runs from the location monument on which this location notice is posted approximately 10 feet in a NORTH direction to the NORTH end line and 1,490 feet in a SOUTH direction to the SOUTH end line. The claim is marked by six monuments, one at each corner and one at the center of each end line of the claim.

The location monument on which this notice is posted is situated within Section 30, T36N R4W, Gila Salt River Base and Meridian, Arizona, and this claim encompasses portions of the following quarter section(s), Section(s), Township(s) and Range(s), Gila Salt River Base and Meridian, Arizona:


SW SEC 30, NW SEC 31, T36N R4W

The locality of this claim with reference to some natural object or permanent monument and additional information (if any) concerning its locality are as follows:

The SOUTHWEST corner of this claim is 925 feet South and 26900 feet East from the NW corner, Section 32, T 36N, R5W.

Dated and posted on the ground this 2<sup>nd</sup> day of February, 2007.

LOCATOR



Patrick Hillard

Return to:

Judy Pratt  
2182 So. Dover Way  
Lakewood, CO 80227

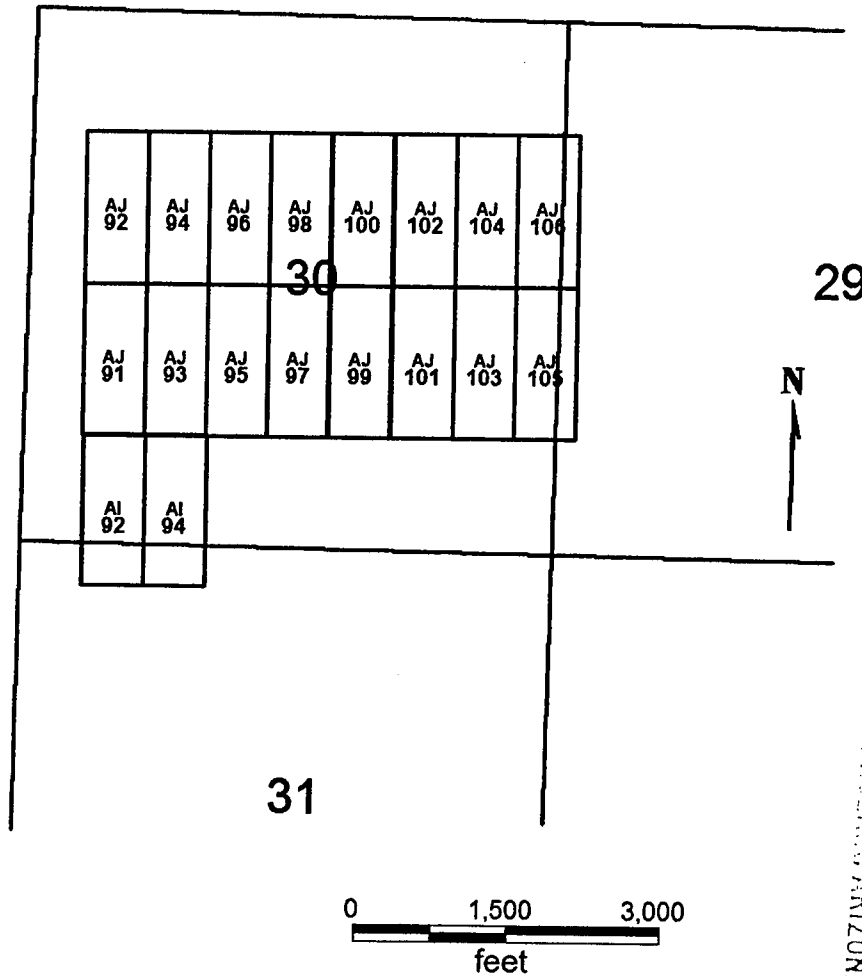
PHOENIX, ARIZONA

2007 FEB - 7 A 9:20

RECEIVED  
B.L.M. AZ STATE OFFICE

AMC 378293

AI 92, 94  
AJ 91-106  
T36N, R4W



RECEIVED  
B.L.M. AZ STATE OFFICE  
2007 FEB -7 A 9:20

PHOENIX, ARIZONA

AI 92, 94  
AJ 91-106

All claims are 1500 x 600

Sides are N-S and ends are E-W.

All locations, corners and end centers are 5' 2x2 wood posts with metal tags

Located by:

Patrick Hillard  
Box 388  
Kanab, Utah 84741

Mohave Co., Arizona  
Sections 29, 30, 31 T36N, R4W  
Gila Salt River Meridian

AMC 378293

## LOCATION NOTICE FOR LODE MINING CLAIM

NOTICE IS HEREBY GIVEN that the **AI 94** lode mining claim has been located by Patrick Hillard, whose current mailing address is P.O. Box 388, Kanab, UT, 84741.

The general course of this claim is SOUTH and it is situated in Mohave County, Arizona.

The claim is 1,500 feet in length and 600 feet in width. This claim runs from the location monument on which this location notice is posted approximately 10 feet in a NORTH direction to the NORTH end line and 1,490 feet in a SOUTH direction to the SOUTH end line. The claim is marked by six monuments, one at each corner and one at the center of each end line of the claim.

The location monument on which this notice is posted is situated within Section 30, T36N R4W, Gila Salt River Base and Meridian, Arizona, and this claim encompasses portions of the following quarter section(s), Section(s), Township(s) and Range(s), Gila Salt River Base and Meridian, Arizona:


SW SEC 30, NW SEC 31, T36N R4W

The locality of this claim with reference to some natural object or permanent monument and additional information (if any) concerning its locality are as follows:

The SOUTHWEST corner of this claim is 925 feet South and 27500 feet East from the NW corner, Section 32, T 36N, R5W.

Dated and posted on the ground this 2 day of February, 2007.

LOCATOR



Patrick Hillard

Return to:

Judy Pratt  
2182 So. Dover Way  
Lakewood, CO 80227

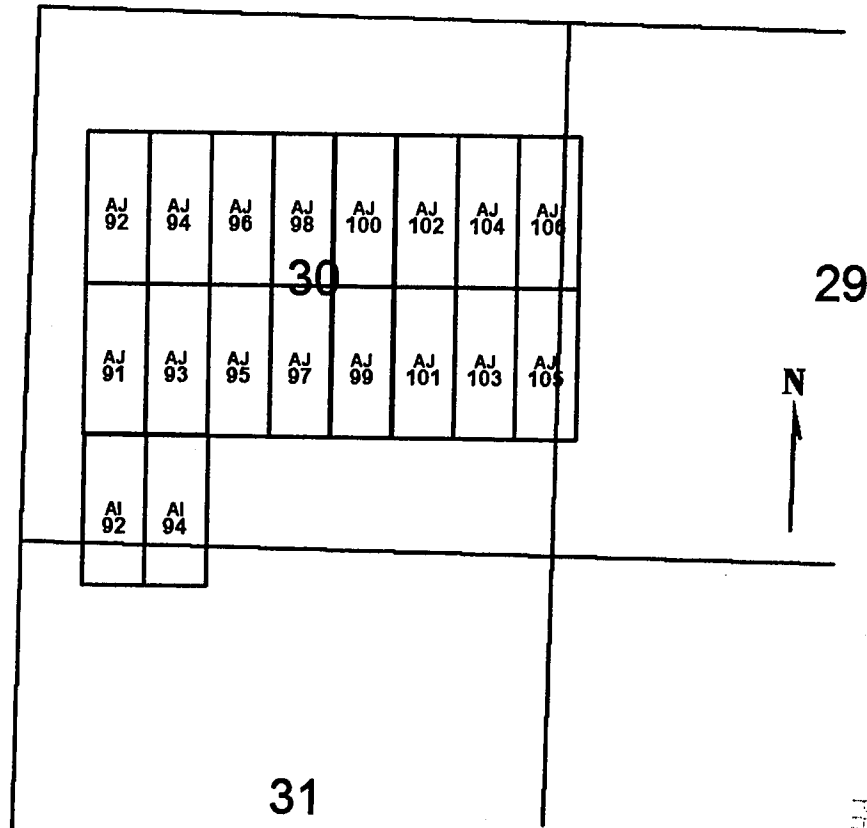
PHOENIX, ARIZONA

2007 FEB - 7 A 9: 20

RECEIVED  
BLM. AL STATE OFFICE

FILE 318294

AI 92, 94  
AJ 91-106  
T36N, R4W



RECEIVED  
BLM. ARIZONA STATE OFFICE  
2001 FEB -7 A 9:20

PHOENIX, ARIZONA

AI 92, 94  
AJ 91-106

All claims are 1500 x 600

Sides are N-S and ends are E-W.

All locations, corners and end centers are 5' 2x2 wood posts with metal tags

Located by:

Patrick Hillard  
Box 388  
Kanab, Utah 84741

Mohave Co., Arizona  
Sections 29, 30, 31 T36N, R4W  
Gila Salt River Meridian

AMC 378294

## LOCATION NOTICE FOR LODE MINING CLAIM

NOTICE IS HEREBY GIVEN that the **AJ 26** lode mining claim has been located by Patrick Hillard, whose current mailing address is P.O. Box 388, Kanab, UT, 84741.

The general course of this claim is SOUTH and it is situated in Mohave County, Arizona.

The claim is 1,500 feet in length and 600 feet in width. This claim runs from the location monument on which this location notice is posted approximately 10 feet in a NORTH direction to the NORTH end line and 1,490 feet in a SOUTH direction to the SOUTH end line. The claim is marked by six monuments, one at each corner and one at the center of each end line of the claim.

The location monument on which this notice is posted is situated within Section 28, T36N R5W, Gila Salt River Base and Meridian, Arizona, and this claim encompasses portions of the following quarter section(s), Section(s), Township(s) and Range(s), Gila Salt River Base and Meridian, Arizona:


NW AND SW SEC 28, T36N R5W

The locality of this claim with reference to some natural object or permanent monument and additional information (if any) concerning its locality are as follows:

The SOUTHWEST corner of this claim is 2075 feet North and 7100 feet East from the NW corner, Section 32, T 36N, R5W.

Dated and posted on the ground this 1<sup>st</sup> day of February, 2007.

LOCATOR



Patrick Hillard

Return to:

Judy Pratt  
2182 So. Dover Way  
Lakewood, CO 80227

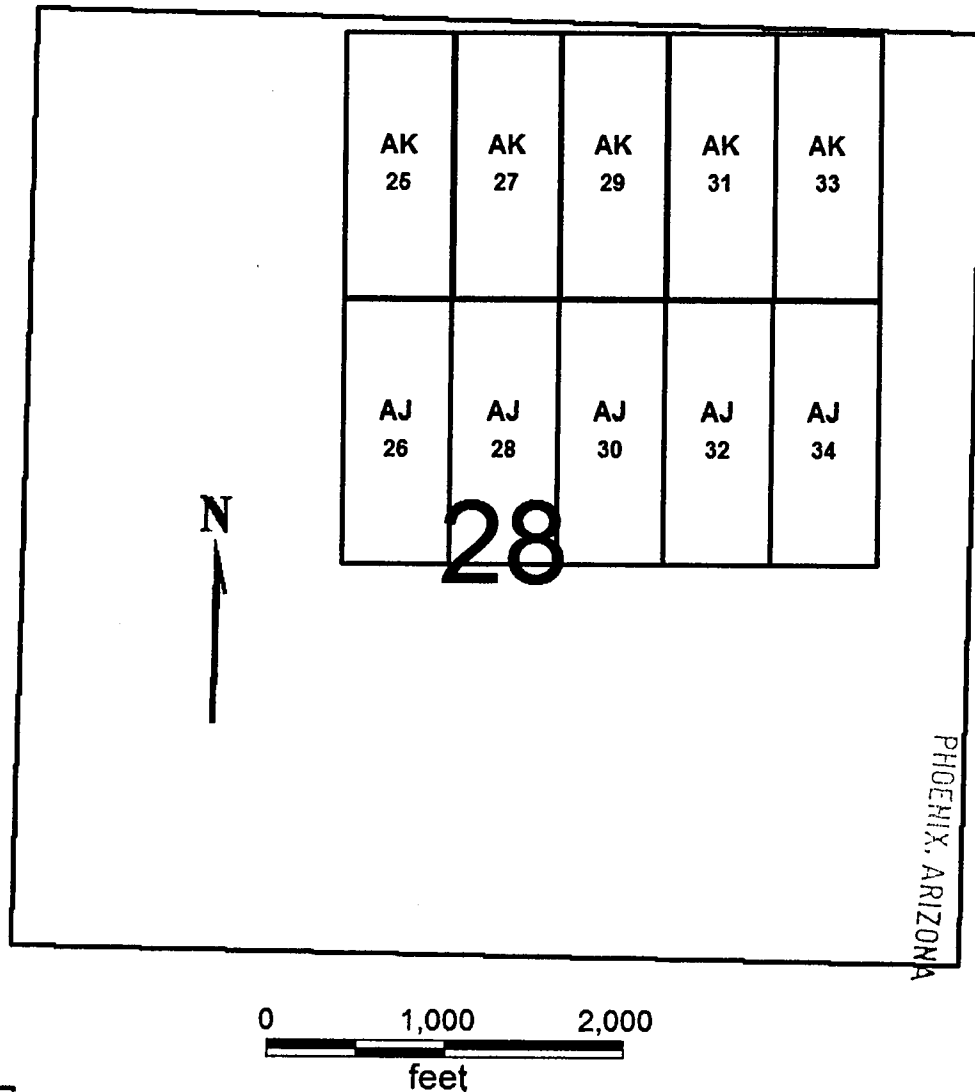
PHOENIX, ARIZONA

2007 FEB - 7 A 9:18

RECEIVED  
BLM STATE OFFICE

AMC 378295

**AJ 26-34 (EVENS) AND AK 25-33 (ODDS)  
T36N R5W**



RECEIVED  
B.L.M. AZ STATE OFFICE  
2007 FEB -7 A 9:18

**AJ 26-34 (EVENS)  
AK 25-33 (ODDS)**

All claims are 1500 x 600

Sides are N-S and ends are E-W

All locations, corners and end centers are 5' 2x2 wood posts with metal tags

Located by:

Patrick Hillard  
Box 388  
Kanab, Utah 84741

Mohave Co., Arizona  
Sections 28 T36N R5W  
Gila Salt River Meridian

AMC 378295

## LOCATION NOTICE FOR LODE MINING CLAIM

NOTICE IS HEREBY GIVEN that the **AJ 28** lode mining claim has been located by Patrick Hillard, whose current mailing address is P.O. Box 388, Kanab, UT, 84741.

The general course of this claim is NORTH and it is situated in Mohave County, Arizona.

The claim is 1,500 feet in length and 600 feet in width. This claim runs from the location monument on which this location notice is posted approximately 10 feet in a SOUTH direction to the SOUTH end line and 1,490 feet in a NORTH direction to the NORTH end line. The claim is marked by six monuments, one at each corner and one at the center of each end line of the claim.

The location monument on which this notice is posted is situated within Section 28, T36N R5W, Gila Salt River Base and Meridian, Arizona, and this claim encompasses portions of the following quarter section(s), Section(s), Township(s) and Range(s), Gila Salt River Base and Meridian, Arizona:

NW, NE, SW AND SE SEC 28, T36N R5W

The locality of this claim with reference to some natural object or permanent monument and additional information (if any) concerning its locality are as follows: The SOUTHWEST corner of this claim is 2075 feet North and 7700 feet East from the NW corner, Section 32, T 36N, R5W.

Dated and posted on the ground this 17 day of November, 2006.

LOCATOR

  
~~Agent for~~ Patrick Hillard

Return to:

Judy Pratt  
2182 So. Dover Way  
Lakewood, CO 80227

PHOENIX, ARIZONA

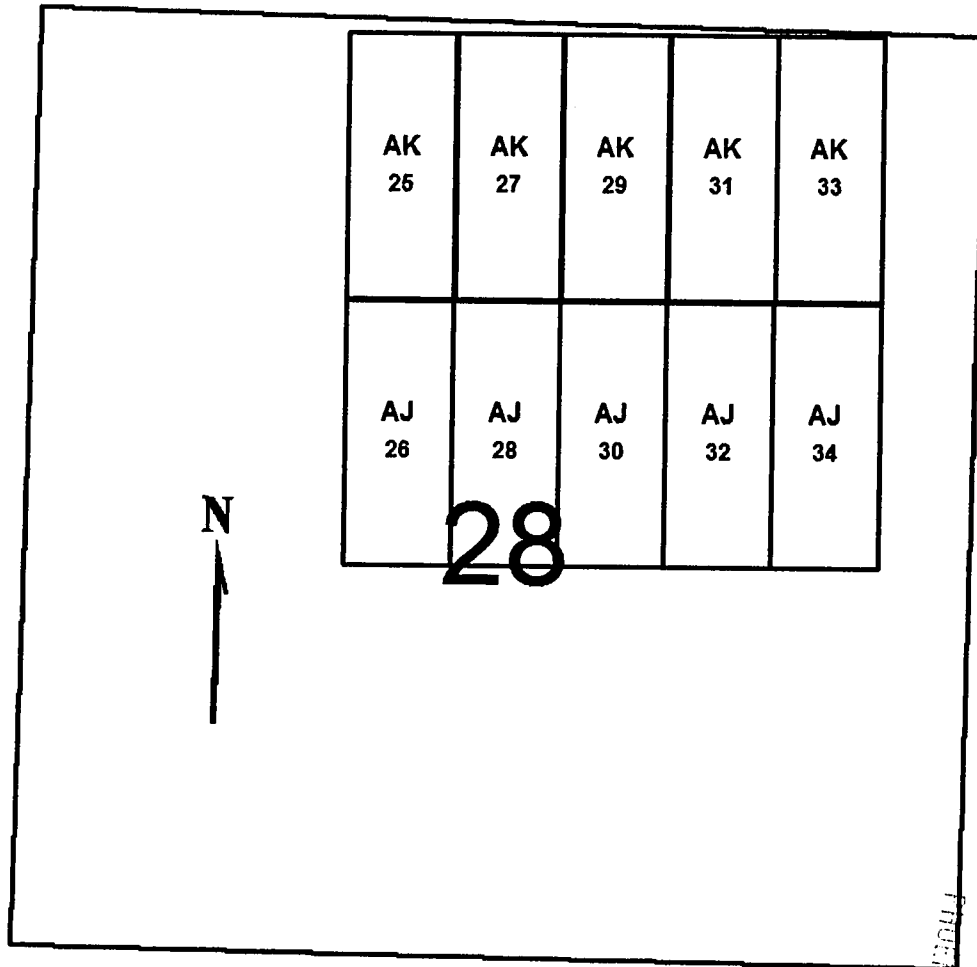
2007 FEB - 7 A 9: 18

RECEIVED  
B.L.M. STATE OFFICE

AMC 378296



**AJ 26-34 (EVENS) AND AK 25-33 (ODDS)  
T36N R5W**



0      1,000      2,000  
feet

RECEIVED  
B.L.M. AZ STATE OFFICE  
2007 FEB -7 A 9:18  
TUCSON, ARIZONA

**AJ 26-34 (EVENS)  
AK 25-33 (ODDS)**

Sides are N-S and ends are E-W

All locations, corners and end centers are 5' 2x2 wood posts with metal tags

Located by:

Patrick Hillard  
Box 388  
Kanab, Utah 84741

All claims are 1500 x 600

Mohave Co., Arizona  
Sections 28 T36N R5W  
Gila Salt River Meridian

AMC 378296

## LOCATION NOTICE FOR LODE MINING CLAIM

NOTICE IS HEREBY GIVEN that the **AJ 30** lode mining claim has been located by Patrick Hillard, whose current mailing address is P.O. Box 388, Kanab, UT, 84741.

The general course of this claim is NORTH and it is situated in Mohave County, Arizona.

The claim is 1,500 feet in length and 600 feet in width. This claim runs from the location monument on which this location notice is posted approximately 10 feet in a SOUTH direction to the SOUTH end line and 1,490 feet in a NORTH direction to the NORTH end line. The claim is marked by six monuments, one at each corner and one at the center of each end line of the claim.


The location monument on which this notice is posted is situated within Section 28, T36N R5W, Gila Salt River Base and Meridian, Arizona, and this claim encompasses portions of the following quarter section(s), Section(s), Township(s) and Range(s), Gila Salt River Base and Meridian, Arizona:

NE AND SE SEC 28, T36N R5W

The locality of this claim with reference to some natural object or permanent monument and additional information (if any) concerning its locality are as follows: The SOUTHWEST corner of this claim is 2075 feet North and 8300 feet East from the NW corner, Section 32, T 36N, R5W.

Dated and posted on the ground this 17 day of November, 2006.

LOCATOR



Agent for Patrick Hillard

Return to:

Judy Pratt  
2182 So. Dover Way  
Lakewood, CO 80227

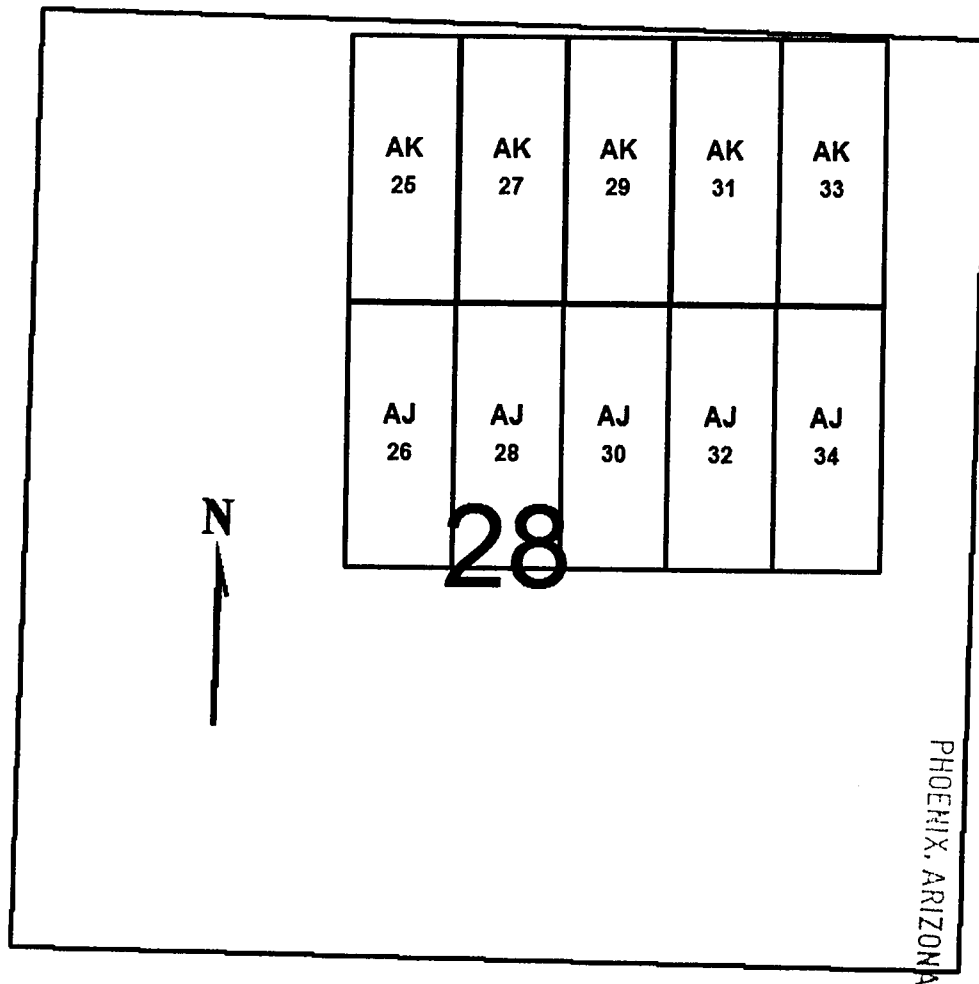
PHOENIX, ARIZONA

2007 FEB - 7 A 9: 18

RECEIVED  
B.L.M. AZ STATE OFFICE

ANG 378297

**AJ 26-34 (EVENS) AND AK 25-33 (ODDS)  
T36N R5W**



RECEIVED  
B.L.M. AZ STATE OFFICE  
2007 FEB -7 A 9:18

**AJ 26-34 (EVENS)  
AK 25-33 (ODDS)**

Sides are N-S and ends are E-W

All locations, corners and end centers are 5' 2x2 wood posts with metal tags

Located by:

Patrick Hillard  
Box 388  
Kanab, Utah 84741

All claims are 1500 x 600

Mohave Co., Arizona  
Sections 28 T36N R5W  
Gila Salt River Meridian

AMC 378297

## LOCATION NOTICE FOR LODE MINING CLAIM

NOTICE IS HEREBY GIVEN that the **AJ 32** lode mining claim has been located by Patrick Hillard, whose current mailing address is P.O. Box 388, Kanab, UT, 84741.

The general course of this claim is NORTH and it is situated in Mohave County, Arizona.

The claim is 1,500 feet in length and 600 feet in width. This claim runs from the location monument on which this location notice is posted approximately 10 feet in a SOUTH direction to the SOUTH end line and 1,490 feet in a NORTH direction to the NORTH end line. The claim is marked by six monuments, one at each corner and one at the center of each end line of the claim.

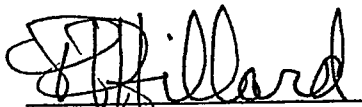
The location monument on which this notice is posted is situated within Section 28, T36N R5W, Gila Salt River Base and Meridian, Arizona, and this claim encompasses portions of the following quarter section(s), Section(s), Township(s) and Range(s), Gila Salt River Base and Meridian, Arizona:

NE AND SE SEC 28, T36N R5W

The locality of this claim with reference to some natural object or permanent monument and additional information (if any) concerning its locality are as follows: The SOUTHWEST corner of this claim is 2075 feet North and 8900 feet East from the NW corner, Section 32, T 36N, R5W.

Dated and posted on the ground this 17 day of November, 2006.

LOCATOR

  
Agent for Patrick Hillard

Return to:

Judy Pratt  
2182 So. Dover Way  
Lakewood, CO 80227

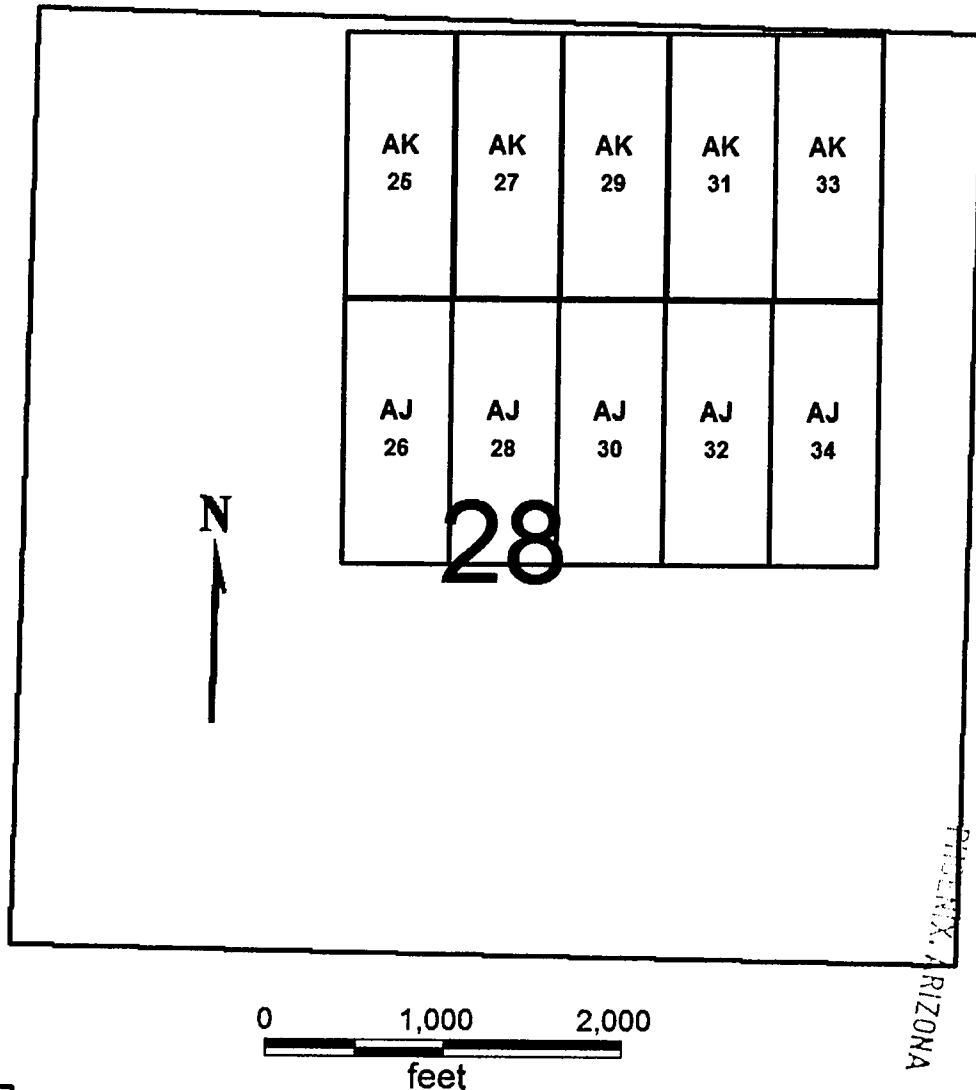
PHOENIX, ARIZONA

2007 FEB - 7 A 9: 19

RECEIVED  
B.L.M. AZ STATE OFFICE

ANC 378298

**AJ 26-34 (EVENS) AND AK 25-33 (ODDS)  
T36N R5W**



**AJ 26-34 (EVENS)**

**AK 25-33 (ODDS)**

Sides are N-S and ends are E-W

All locations, corners and end centers are 5' 2x2 wood posts with metal tags

Located by:

Patrick Hillard

Box 388

Kanab, Utah 84741

All claims are 1500 x 600

Mohave Co., Arizona

Sections 28 T36N R5W

Gila Salt River Meridian

AMC 378298

## LOCATION NOTICE FOR LODE MINING CLAIM

NOTICE IS HEREBY GIVEN that the **AJ 34** lode mining claim has been located by Patrick Hillard, whose current mailing address is P.O. Box 388, Kanab, UT, 84741.

The general course of this claim is NORTH and it is situated in Mohave County, Arizona.

The claim is 1,500 feet in length and 600 feet in width. This claim runs from the location monument on which this location notice is posted approximately 10 feet in a SOUTH direction to the SOUTH end line and 1,490 feet in a NORTH direction to the NORTH end line. The claim is marked by six monuments, one at each corner and one at the center of each end line of the claim.


The location monument on which this notice is posted is situated within Section 28, T36N R5W, Gila Salt River Base and Meridian, Arizona, and this claim encompasses portions of the following quarter section(s), Section(s), Township(s) and Range(s), Gila Salt River Base and Meridian, Arizona:

NE AND SE SEC 28, T36N R5W

The locality of this claim with reference to some natural object or permanent monument and additional information (if any) concerning its locality are as follows: The SOUTHWEST corner of this claim is 2075 feet North and 9500 feet East from the NW corner, Section 32, T 36N, R5W.

Dated and posted on the ground this 17 day of November, 2006.

LOCATOR



Agent for Patrick Hillard

Return to:

Judy Pratt  
2182 So. Dover Way  
Lakewood, CO 80227

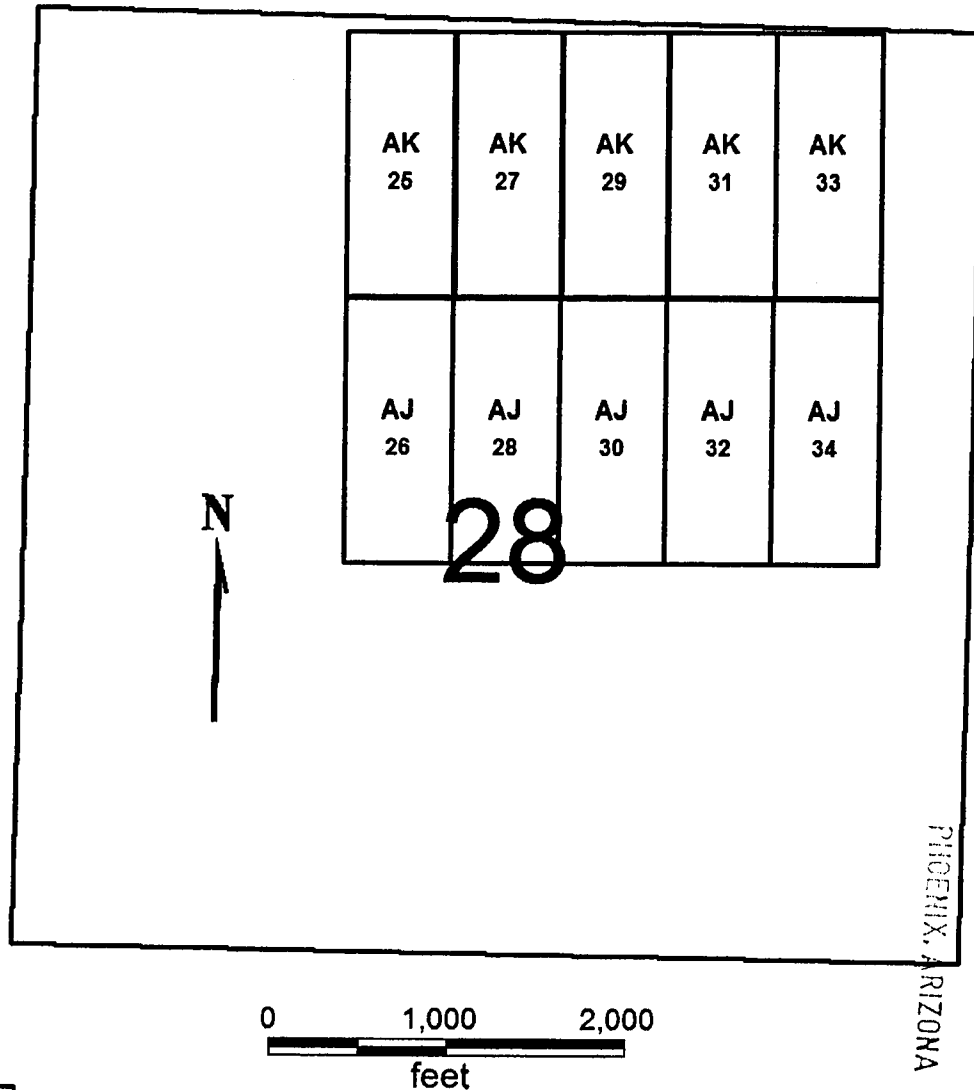
PHOENIX, ARIZONA

2007 FEB - 7 A 9: 19

RECEIVED  
BLM, AZ STATE OFFICE

AMC 378299

**AJ 26-34 (EVENS) AND AK 25-33 (ODDS)  
T36N R5W**



RECEIVED  
B.L.M. STATE OFFICE  
2001 FEB -7 A 9:19

**AJ 26-34 (EVENS)  
AK 25-33 (ODDS)**

Sides are N-S and ends are E-W

All locations, corners and end centers are 5' 2x2 wood posts with metal tags

Located by:

Patrick Hillard  
Box 388  
Kanab, Utah 84741

All claims are 1500 x 600

Mohave Co., Arizona  
Sections 28 T36N R5W  
Gila Salt River Meridian

AMC 3 18299

## LOCATION NOTICE FOR LODE MINING CLAIM

NOTICE IS HEREBY GIVEN that the **AJ 91** lode mining claim has been located by Patrick Hillard, whose current mailing address is P.O. Box 388, Kanab, UT, 84741.

The general course of this claim is SOUTH and it is situated in Mohave County, Arizona.

The claim is 1,500 feet in length and 600 feet in width. This claim runs from the location monument on which this location notice is posted approximately 10 feet in a NORTH direction to the NORTH end line and 1,490 feet in a SOUTH direction to the SOUTH end line. The claim is marked by six monuments, one at each corner and one at the center of each end line of the claim.


The location monument on which this notice is posted is situated within Section 30, T36N R4W, Gila Salt River Base and Meridian, Arizona, and this claim encompasses portions of the following quarter section(s), Section(s), Township(s) and Range(s), Gila Salt River Base and Meridian, Arizona:

SW SEC 30, T36N R4W

The locality of this claim with reference to some natural object or permanent monument and additional information (if any) concerning its locality are as follows: The NORTHWEST corner of this claim is 2075 feet North and 26900 feet East from the NW corner, Section 32, T 36N, R5W.

Dated and posted on the ground this 17 day of November, 2006.

LOCATOR

  
Agent for Patrick Hillard

Return to:

Judy Pratt  
2182 So. Dover Way  
Lakewood, CO 80227

PHOENIX, ARIZONA

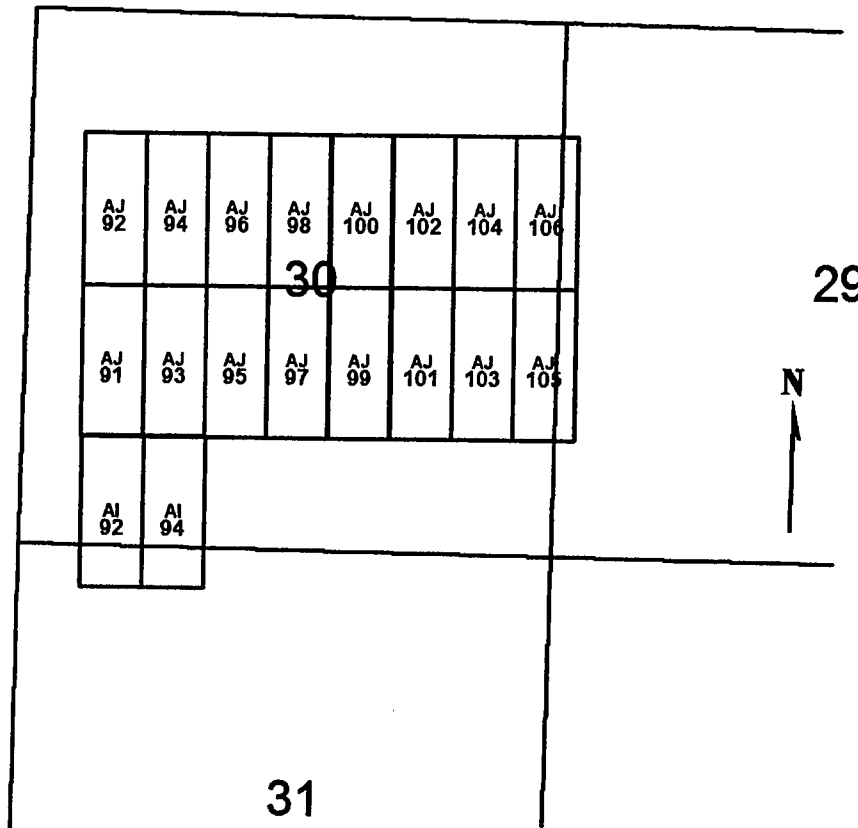
2007 FEB - 7 A 9: 20

RECEIVED  
BLM. STATE OFFICE

ANG 378300



AI 92, 94  
AJ 91-106  
T36N, R4W



RECEIVED  
BLM, AZ STATE OFFICE  
2007 FEB -7 A 9:20  
PHOENIX, ARIZONA

AI 92, 94  
AJ 91-106

All claims are 1500 x 600

Sides are N-S and ends are E-W.

All locations, corners and end centers are 5' 2x2 wood posts with metal tags

Located by:

Patrick Hillard  
Box 388  
Kanab, Utah 84741

Mohave Co., Arizona  
Sections 29, 30, 31 T36N, R4W  
Gila Salt River Meridian

AMC 378300

## LOCATION NOTICE FOR LODE MINING CLAIM

NOTICE IS HEREBY GIVEN that the **AJ 92** lode mining claim has been located by Patrick Hillard, whose current mailing address is P.O. Box 388, Kanab, UT, 84741.

The general course of this claim is NORTH and it is situated in Mohave County, Arizona.

The claim is 1,500 feet in length and 600 feet in width. This claim runs from the location monument on which this location notice is posted approximately 10 feet in a SOUTH direction to the SOUTH end line and 1,490 feet in a NORTH direction to the NORTH end line. The claim is marked by six monuments, one at each corner and one at the center of each end line of the claim.


The location monument on which this notice is posted is situated within Section 30, T36N R4W, Gila Salt River Base and Meridian, Arizona, and this claim encompasses portions of the following quarter section(s), Section(s), Township(s) and Range(s), Gila Salt River Base and Meridian, Arizona:

NW AND SW SEC 30, T36N R4W

The locality of this claim with reference to some natural object or permanent monument and additional information (if any) concerning its locality are as follows: The SOUTHWEST corner of this claim is 2075 feet North and 26900 feet East from the NW corner, Section 32, T 36N, R5W.

Dated and posted on the ground this 17 day of November, 2006.

LOCATOR



Agent for Patrick Hillard

Return to:

Judy Pratt  
2182 So. Dover Way  
Lakewood, CO 80227

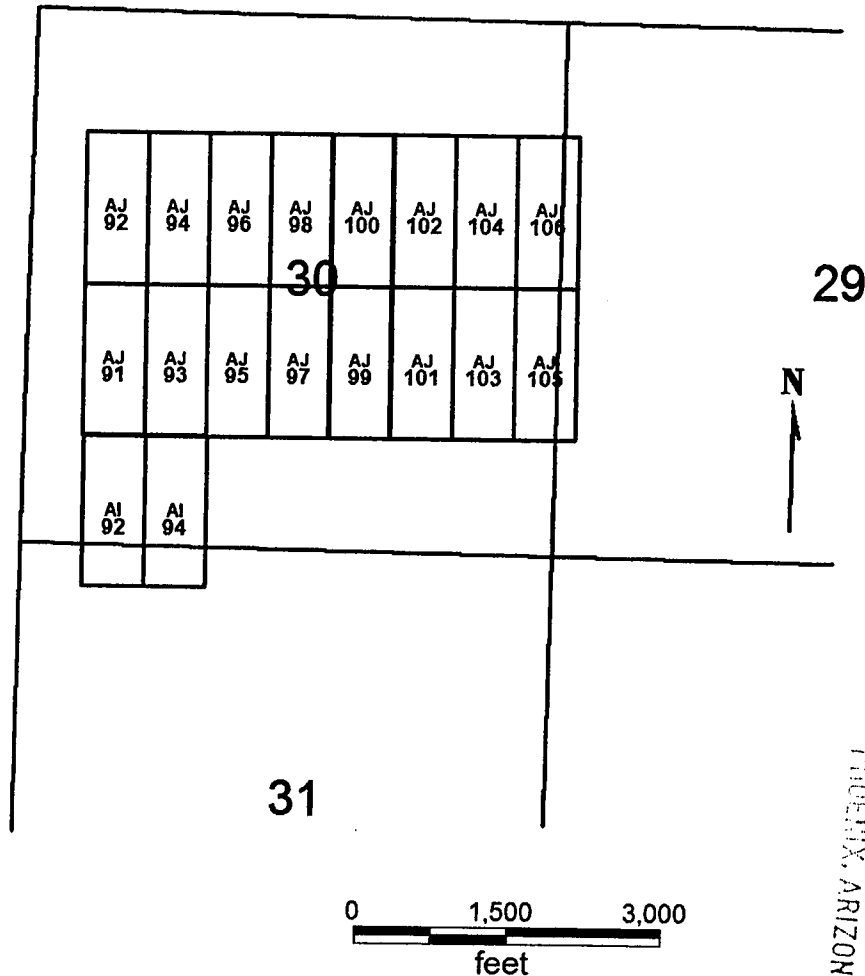
PHOENIX, ARIZONA

2007 FEB - 7 A 9: 20

RECEIVED  
B.L.M. AZ STATE OFFICE

AN6378301

AI 92, 94  
AJ 91-106  
T36N, R4W



RECEIVED  
B.L.M. AND STATE OFFICE  
2007 FEB -7 A 9:20  
PHOENIX, ARIZONA

AI 92, 94  
AJ 91-106

Sides are N-S and ends are E-W.

All locations, corners and end centers are 5' 2x2 wood posts with metal tags

Located by:

Patrick Hillard  
Box 388  
Kanab, Utah 84741

All claims are 1500 x 600

Mohave Co., Arizona  
Sections 29, 30, 31 T36N, R4W  
Gila Salt River Meridian

AMC 378301

## LOCATION NOTICE FOR LODE MINING CLAIM

NOTICE IS HEREBY GIVEN that the **AJ 93** lode mining claim has been located by Patrick Hillard, whose current mailing address is P.O. Box 388, Kanab, UT, 84741.

The general course of this claim is SOUTH and it is situated in Mohave County, Arizona.

The claim is 1,500 feet in length and 600 feet in width. This claim runs from the location monument on which this location notice is posted approximately 10 feet in a NORTH direction to the NORTH end line and 1,490 feet in a SOUTH direction to the SOUTH end line. The claim is marked by six monuments, one at each corner and one at the center of each end line of the claim.

The location monument on which this notice is posted is situated within Section 30, T36N R4W, Gila Salt River Base and Meridian, Arizona, and this claim encompasses portions of the following quarter section(s), Section(s), Township(s) and Range(s), Gila Salt River Base and Meridian, Arizona:

SW SEC 30, T36N R4W

The locality of this claim with reference to some natural object or permanent monument and additional information (if any) concerning its locality are as follows: The NORTHWEST corner of this claim is 2075 feet North and 27500 feet East from the NW corner, Section 32, T 36N, R5W.

Dated and posted on the ground this 17 day of November, 2006.

LOCATOR



Agent for Patrick Hillard

Return to:

Judy Pratt  
2182 So. Dover Way  
Lakewood, CO 80227

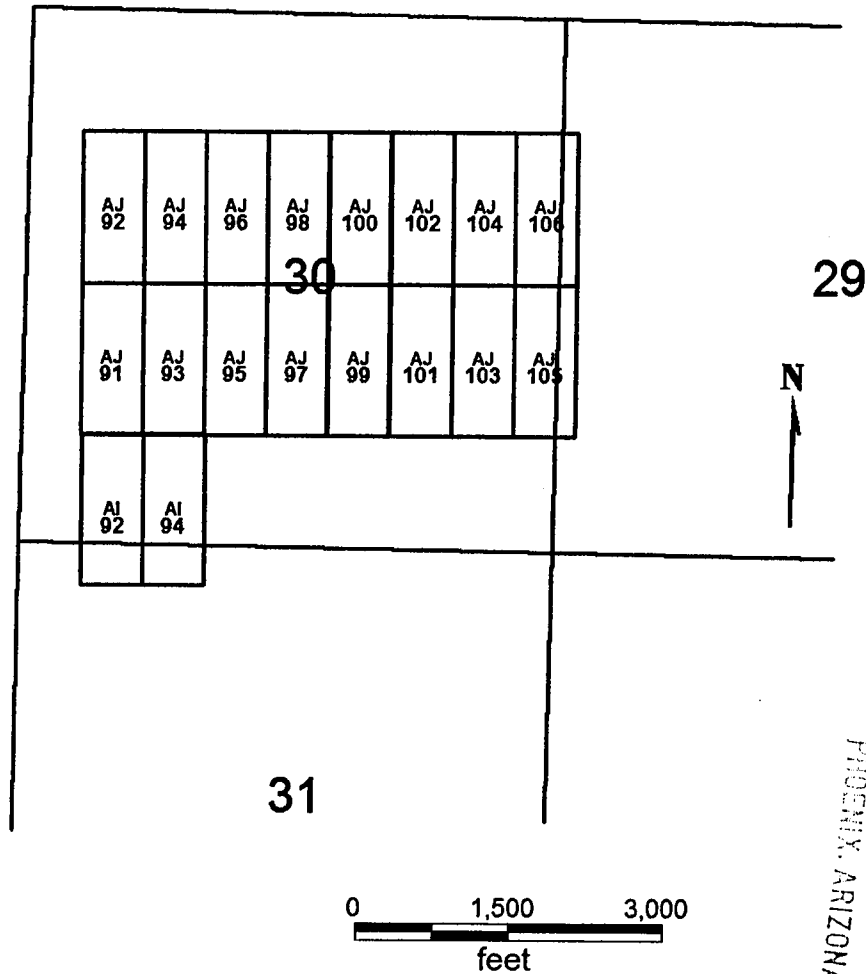
PHOENIX, ARIZONA

2007 FEB - 1 A 9: 20

RECEIVED  
B.L.M. STATE OFFICE

AMC 378302

AI 92, 94  
AJ 91-106  
T36N, R4W



RECEIVED  
B.L.M. AZ STATE OFFICE  
2007 FEB -7 A 9:20  
PHOENIX, ARIZONA

AI 92, 94  
AJ 91-106

All claims are 1500 x 600

Sides are N-S and ends are E-W.

All locations, corners and end centers are 5' 2x2 wood posts with metal tags

Located by:

Patrick Hillard  
Box 388  
Kanab, Utah 84741

Mohave Co., Arizona  
Sections 29, 30, 31 T36N, R4W  
Gila Salt River Meridian

AMC 378302

## LOCATION NOTICE FOR LODE MINING CLAIM

NOTICE IS HEREBY GIVEN that the **AJ 94** lode mining claim has been located by Patrick Hillard, whose current mailing address is P.O. Box 388, Kanab, UT, 84741.

The general course of this claim is NORTH and it is situated in Mohave County, Arizona.

The claim is 1,500 feet in length and 600 feet in width. This claim runs from the location monument on which this location notice is posted approximately 10 feet in a SOUTH direction to the SOUTH end line and 1,490 feet in a NORTH direction to the NORTH end line. The claim is marked by six monuments, one at each corner and one at the center of each end line of the claim.


The location monument on which this notice is posted is situated within Section 30, T36N R4W, Gila Salt River Base and Meridian, Arizona, and this claim encompasses portions of the following quarter section(s), Section(s), Township(s) and Range(s), Gila Salt River Base and Meridian, Arizona:

NW AND SW SEC 30, T36N R4W

The locality of this claim with reference to some natural object or permanent monument and additional information (if any) concerning its locality are as follows: The SOUTHWEST corner of this claim is 2075 feet North and 27500 feet East from the NW corner, Section 32, T 36N, R5W.

Dated and posted on the ground this 17 day of November, 2006.

LOCATOR

  
Agent for Patrick Hillard

Return to:

Judy Pratt  
2182 So. Dover Way  
Lakewood, CO 80227

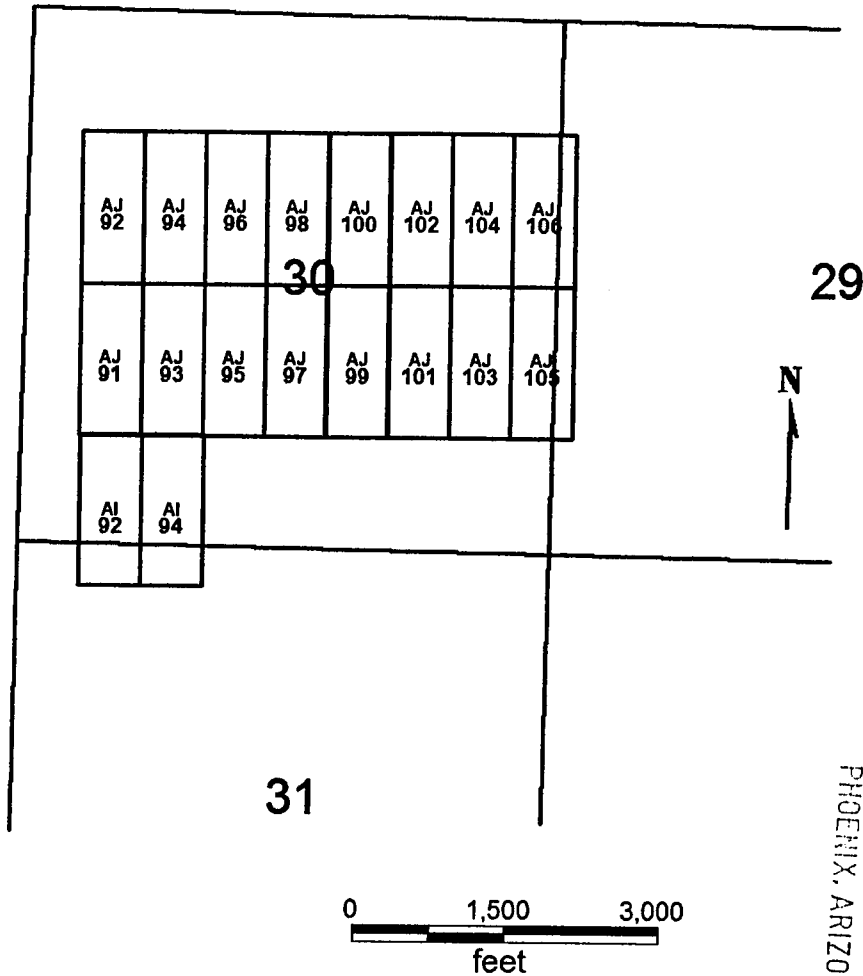
PHOENIX, ARIZONA

2007 FEB - 7 A 9: 21

RECEIVED  
B.L.M. AZ STATE OFFICE

AMC 378303

AI 92, 94  
AJ 91-106  
T36N, R4W



RECEIVED  
B.L.M. AZ STATE OFFICE  
2007 FEB -7 A 9:21  
PHOENIX, ARIZONA

AI 92, 94  
AJ 91-106

Sides are N-S and ends are E-W.

All locations, corners and end centers are 5' 2x2 wood posts with metal tags

Located by:

Patrick Hillard  
Box 388  
Kanab, Utah 84741

All claims are 1500 x 600

Mohave Co., Arizona  
Sections 29, 30, 31 T36N, R4W  
Gila Salt River Meridian

AMC 378303

## LOCATION NOTICE FOR LODE MINING CLAIM

NOTICE IS HEREBY GIVEN that the **AJ 95** lode mining claim has been located by Patrick Hillard, whose current mailing address is P.O. Box 388, Kanab, UT, 84741.

The general course of this claim is SOUTH and it is situated in Mohave County, Arizona.

The claim is 1,500 feet in length and 600 feet in width. This claim runs from the location monument on which this location notice is posted approximately 10 feet in a NORTH direction to the NORTH end line and 1,490 feet in a SOUTH direction to the SOUTH end line. The claim is marked by six monuments, one at each corner and one at the center of each end line of the claim.


The location monument on which this notice is posted is situated within Section 30, T36N R4W, Gila Salt River Base and Meridian, Arizona, and this claim encompasses portions of the following quarter section(s), Section(s), Township(s) and Range(s), Gila Salt River Base and Meridian, Arizona:

SW SEC 30, T36N R4W

The locality of this claim with reference to some natural object or permanent monument and additional information (if any) concerning its locality are as follows: The NORTHWEST corner of this claim is 2075 feet North and 28100 feet East from the NW corner, Section 32, T 36N, R5W.

Dated and posted on the ground this 17 day of November, 2006.

LOCATOR



Agent for Patrick Hillard

Return to:

Judy Pratt  
2182 So. Dover Way  
Lakewood, CO 80227

PHOENIX, ARIZONA

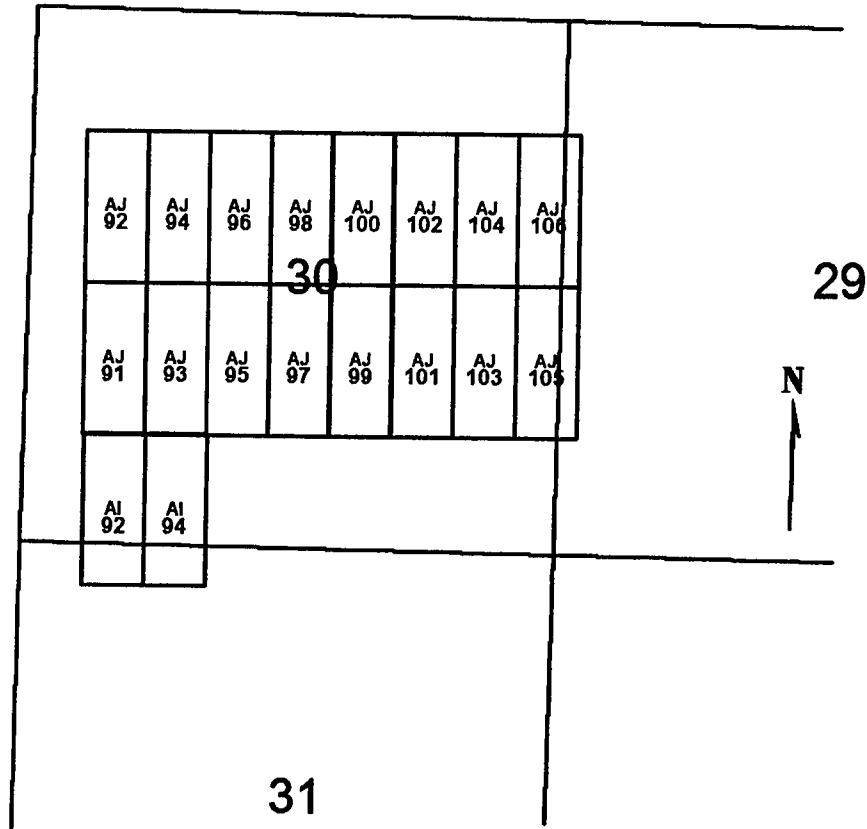
2007 FEB - 7 A 9: 21

RECEIVED  
B.L.M. AZ STATE OFFICE

AMC 378304



AI 92, 94  
AJ 91-106  
T36N, R4W



0 1,500 3,000  
feet

RECEIVED  
B.L.M. AL STATE OFFICE  
2007 FEB -7 A 9:21  
PHOENIX, ARIZONA

AI 92, 94  
AJ 91-106

Sides are N-S and ends are E-W.

All locations, corners and end centers are 5' 2x2 wood posts with metal tags

Located by:

Patrick Hillard  
Box 388  
Kanab, Utah 84741

All claims are 1500 x 600

Mohave Co., Arizona  
Sections 29, 30, 31 T36N, R4W  
Gila Salt River Meridian

AMC 378304

## LOCATION NOTICE FOR LODE MINING CLAIM

NOTICE IS HEREBY GIVEN that the **AJ 96** lode mining claim has been located by Patrick Hillard, whose current mailing address is P.O. Box 388, Kanab, UT, 84741.

The general course of this claim is NORTH and it is situated in Mohave County, Arizona.

The claim is 1,500 feet in length and 600 feet in width. This claim runs from the location monument on which this location notice is posted approximately 10 feet in a SOUTH direction to the SOUTH end line and 1,490 feet in a NORTH direction to the NORTH end line. The claim is marked by six monuments, one at each corner and one at the center of each end line of the claim.


The location monument on which this notice is posted is situated within Section 30, T36N R4W, Gila Salt River Base and Meridian, Arizona, and this claim encompasses portions of the following quarter section(s), Section(s), Township(s) and Range(s), Gila Salt River Base and Meridian, Arizona:

NW SEC 30, T36N R4W

The locality of this claim with reference to some natural object or permanent monument and additional information (if any) concerning its locality are as follows: The SOUTHWEST corner of this claim is 2075 feet North and 28100 feet East from the NW corner, Section 32, T 36N, R5W.

Dated and posted on the ground this 17 day of November, 2006.

LOCATOR



Agent for Patrick Hillard

Return to:

Judy Pratt  
2182 So. Dover Way  
Lakewood, CO 80227

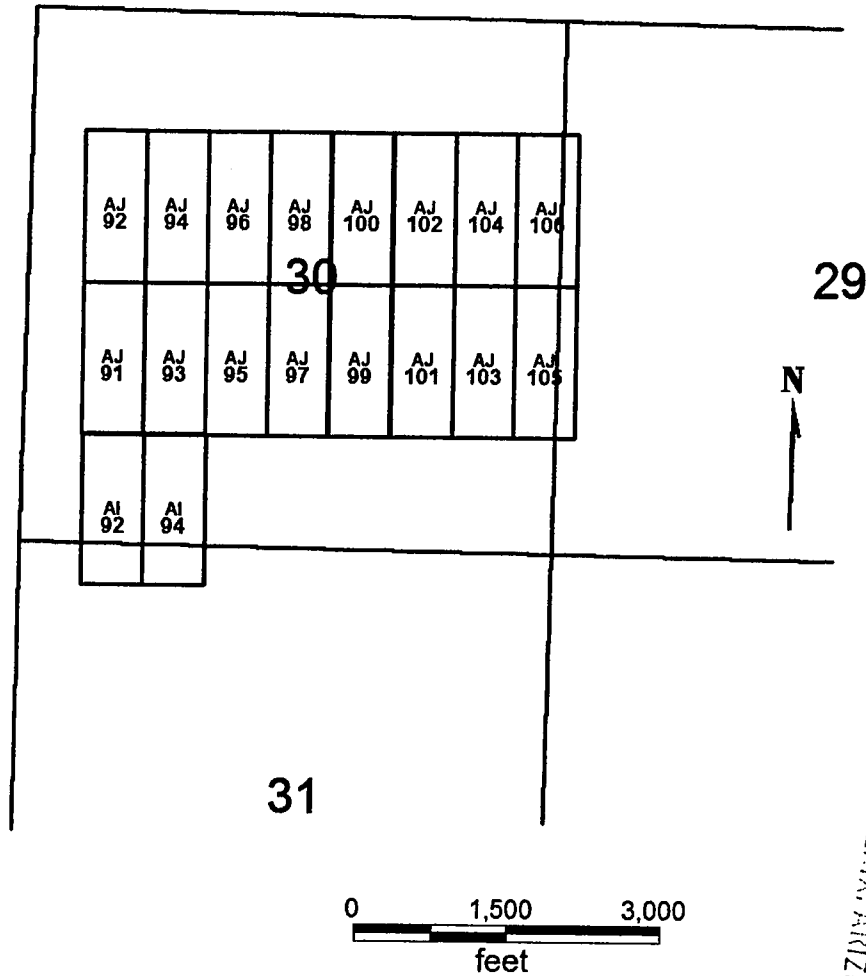
PHOENIX, ARIZONA

2007 FEB - 7 A 9: 21

RECEIVED  
BLM. AZ STATE OFFICE

AMC 378305

AI 92, 94  
AJ 91-106  
T36N, R4W



RECEIVED  
B.L.M. AZ STATE OFFICE  
2007 FEB -7 A 9:21  
PHOENIX, ARIZONA

AI 92, 94  
AJ 91-106

All claims are 1500 x 600

Sides are N-S and ends are E-W.

All locations, corners and end centers are 5' 2x2 wood posts with metal tags

Located by:

Patrick Hillard  
Box 388  
Kanab, Utah 84741

Mohave Co., Arizona  
Sections 29, 30, 31 T36N, R4W  
Gila Salt River Meridian

AMC 378305

## LOCATION NOTICE FOR LODE MINING CLAIM

NOTICE IS HEREBY GIVEN that the **AJ 97** lode mining claim has been located by Patrick Hillard, whose current mailing address is P.O. Box 388, Kanab, UT, 84741.

The general course of this claim is SOUTH and it is situated in Mohave County, Arizona.

The claim is 1,500 feet in length and 600 feet in width. This claim runs from the location monument on which this location notice is posted approximately 10 feet in a NORTH direction to the NORTH end line and 1,490 feet in a SOUTH direction to the SOUTH end line. The claim is marked by six monuments, one at each corner and one at the center of each end line of the claim.


The location monument on which this notice is posted is situated within Section 30, T36N R4W, Gila Salt River Base and Meridian, Arizona, and this claim encompasses portions of the following quarter section(s), Section(s), Township(s) and Range(s), Gila Salt River Base and Meridian, Arizona:

SW AND SE SEC 30, T36N R4W

The locality of this claim with reference to some natural object or permanent monument and additional information (if any) concerning its locality are as follows: The NORTHWEST corner of this claim is 2075 feet North and 28700 feet East from the NW corner, Section 32, T 36N, R5W.

Dated and posted on the ground this 17 day of November, 2006.

LOCATOR

  
\_\_\_\_\_  
Agent for Patrick Hillard

Return to:

Judy Pratt  
2182 So. Dover Way  
Lakewood, CO 80227

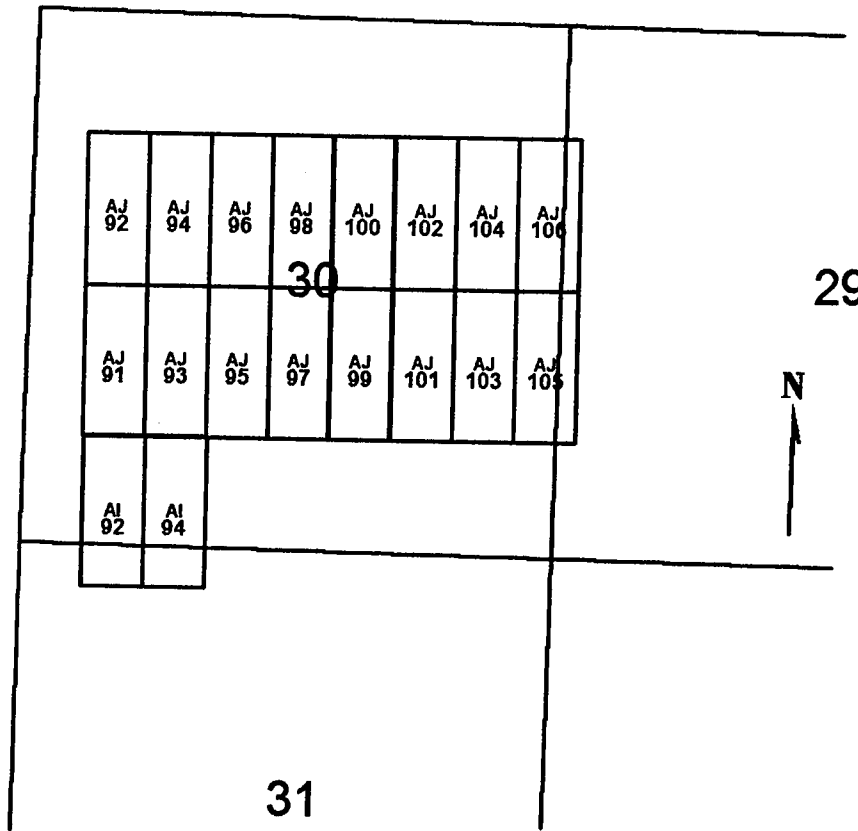
PHOENIX, ARIZONA

2007 FEB - 7 A 9:21

RECEIVED  
BLM AT STATE OFFICE

AMC 378306

AI 92, 94  
AJ 91-106  
T36N, R4W



0 1,500 3,000  
feet

PHOENIX, ARIZONA

2007 FEB -7 A 9:21

RECEIVED  
B.L.M. AZ STATE OFFICE

AI 92, 94  
AJ 91-106

Sides are N-S and ends are E-W.

All locations, corners and end centers are 5' 2x2 wood posts with metal tags

Located by:

Patrick Hillard  
Box 388  
Kanab, Utah 84741

All claims are 1500 x 600

Mohave Co., Arizona  
Sections 29, 30, 31 T36N, R4W  
Gila Salt River Meridian

AMC 378306

## LOCATION NOTICE FOR LODE MINING CLAIM

NOTICE IS HEREBY GIVEN that the **AJ 98** lode mining claim has been located by Patrick Hillard, whose current mailing address is P.O. Box 388, Kanab, UT, 84741.

The general course of this claim is NORTH and it is situated in Mohave County, Arizona.

The claim is 1,500 feet in length and 600 feet in width. This claim runs from the location monument on which this location notice is posted approximately 10 feet in a SOUTH direction to the SOUTH end line and 1,490 feet in a NORTH direction to the NORTH end line. The claim is marked by six monuments, one at each corner and one at the center of each end line of the claim.


The location monument on which this notice is posted is situated within Section 30, T36N R4W, Gila Salt River Base and Meridian, Arizona, and this claim encompasses portions of the following quarter section(s), Section(s), Township(s) and Range(s), Gila Salt River Base and Meridian, Arizona:

NW AND NE SEC 30, T36N R4W

The locality of this claim with reference to some natural object or permanent monument and additional information (if any) concerning its locality are as follows: The SOUTHWEST corner of this claim is 2075 feet North and 28700 feet East from the NW corner, Section 32, T 36N, R5W.

Dated and posted on the ground this 17 day of November, 2006.

LOCATOR



Agent for Patrick Hillard

Return to:

Judy Pratt  
2182 So. Dover Way  
Lakewood, CO 80227

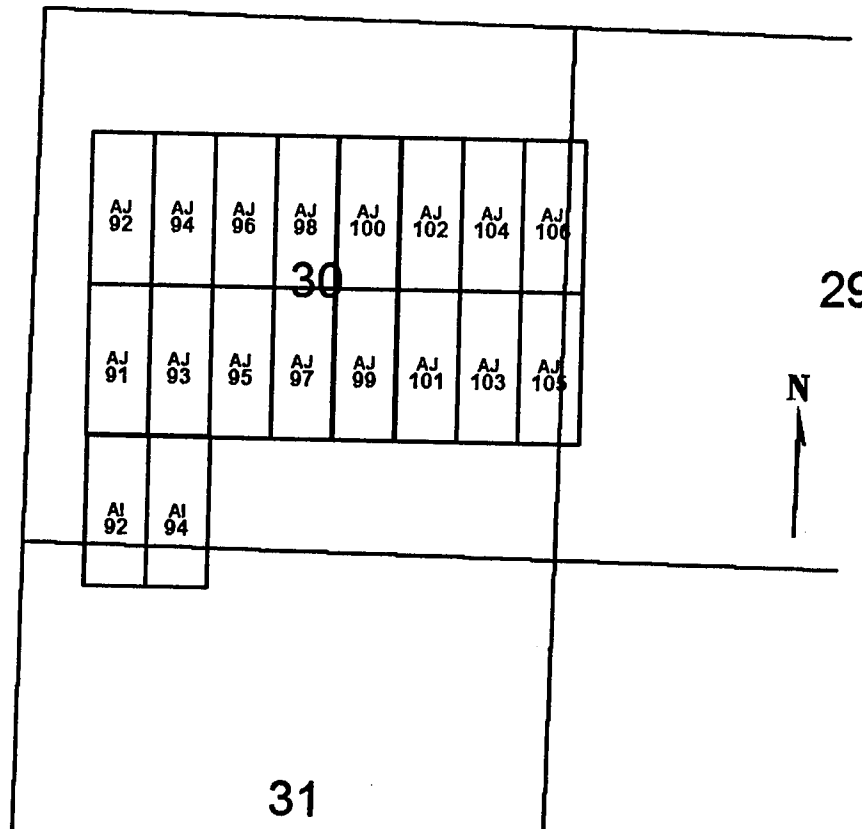
PHOENIX, ARIZONA

2007 FEB - 7 A 9: 21

RECEIVED  
BLM, AZ STATE OFFICE

AMC 378307

AI 92, 94  
AJ 91-106  
T36N, R4W



0 1,500 3,000  
feet

PHOENIX, ARIZONA

2001 FEB -7 A 9:21

RECEIVED  
B.L.M. STATE OFFICE

AI 92, 94  
AJ 91-106

Sides are N-S and ends are E-W.

All locations, corners and end centers are 5' 2x2 wood posts with metal tags

Located by:

Patrick Hillard  
Box 388  
Kanab, Utah 84741

All claims are 1500 x 600

Mohave Co., Arizona  
Sections 29, 30, 31 T36N, R4W  
Gila Salt River Meridian

ANL 378307

## LOCATION NOTICE FOR LODE MINING CLAIM

NOTICE IS HEREBY GIVEN that the **AJ 99** lode mining claim has been located by Patrick Hillard, whose current mailing address is P.O. Box 388, Kanab, UT, 84741.

The general course of this claim is SOUTH and it is situated in Mohave County, Arizona.

The claim is 1,500 feet in length and 600 feet in width. This claim runs from the location monument on which this location notice is posted approximately 10 feet in a NORTH direction to the NORTH end line and 1,490 feet in a SOUTH direction to the SOUTH end line. The claim is marked by six monuments, one at each corner and one at the center of each end line of the claim.


The location monument on which this notice is posted is situated within Section 30, T36N R4W, Gila Salt River Base and Meridian, Arizona, and this claim encompasses portions of the following quarter section(s), Section(s), Township(s) and Range(s), Gila Salt River Base and Meridian, Arizona:

SE SEC 30, T36N R4W

The locality of this claim with reference to some natural object or permanent monument and additional information (if any) concerning its locality are as follows: The NORTHWEST corner of this claim is 2075 feet North and 29300 feet East from the NW corner, Section 32, T 36N, R5W.

Dated and posted on the ground this 17 day of November, 2006.

LOCATOR

  
Agent for Patrick Hillard

Return to:

Judy Pratt  
2182 So. Dover Way  
Lakewood, CO 80227

PHOENIX, ARIZONA

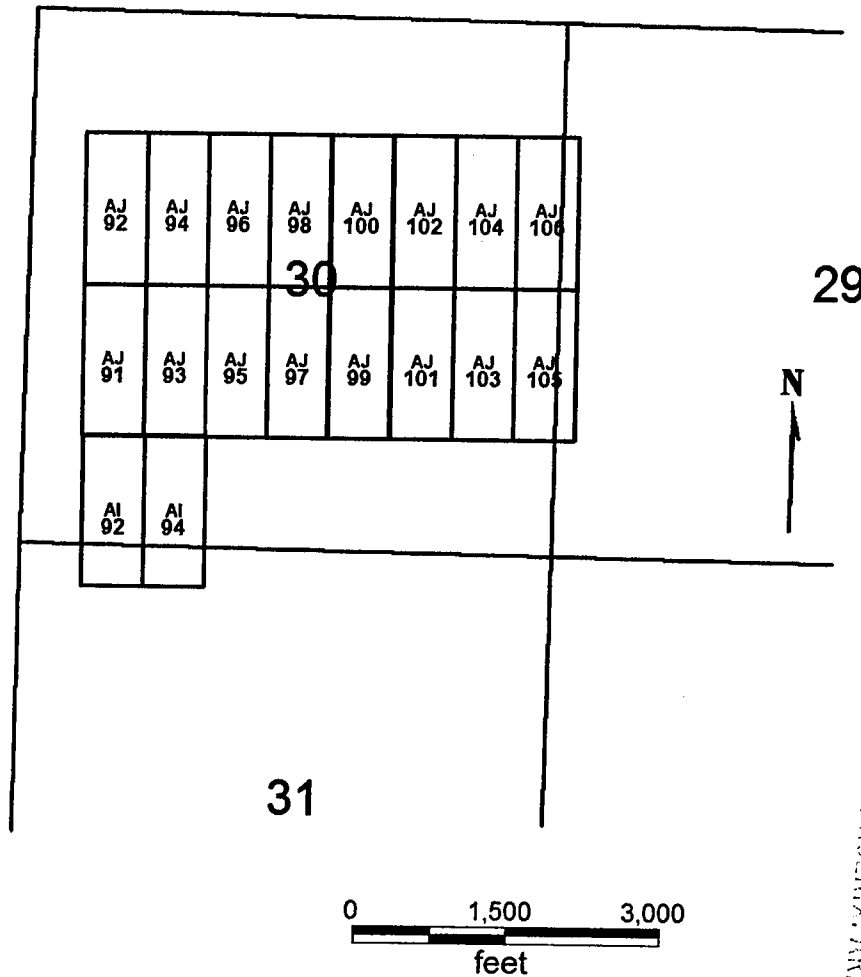
2007 FEB - 7 A 9: 22

RECEIVED  
BLM STATE OFFICE

ANC 378308



AI 92, 94  
AJ 91-106  
T36N, R4W



RECEIVED  
B.L.M. ARIZONA STATE OFFICE  
2007 FEB -7 A 9:22  
PHOENIX, ARIZONA

AI 92, 94  
AJ 91-106

Sides are N-S and ends are E-W.

All locations, corners and end centers are 5' 2x2 wood posts with metal tags

Located by:

Patrick Hillard  
Box 388  
Kanab, Utah 84741

All claims are 1500 x 600

Mohave Co., Arizona  
Sections 29, 30, 31 T36N, R4W  
Gila Salt River Meridian

AMC 378308

## LOCATION NOTICE FOR LODE MINING CLAIM

NOTICE IS HEREBY GIVEN that the **AJ 100** lode mining claim has been located by Patrick Hillard, whose current mailing address is P.O. Box 388, Kanab, UT, 84741.

The general course of this claim is NORTH and it is situated in Mohave County, Arizona.

The claim is 1,500 feet in length and 600 feet in width. This claim runs from the location monument on which this location notice is posted approximately 10 feet in a SOUTH direction to the SOUTH end line and 1,490 feet in a NORTH direction to the NORTH end line. The claim is marked by six monuments, one at each corner and one at the center of each end line of the claim.


The location monument on which this notice is posted is situated within Section 30, T36N R4W, Gila Salt River Base and Meridian, Arizona, and this claim encompasses portions of the following quarter section(s), Section(s), Township(s) and Range(s), Gila Salt River Base and Meridian, Arizona:

NE SEC 30, T36N R4W

The locality of this claim with reference to some natural object or permanent monument and additional information (if any) concerning its locality are as follows: The SOUTHWEST corner of this claim is 2075 feet North and 29300 feet East from the NW corner, Section 32, T 36N, R5W.

Dated and posted on the ground this 17 day of November, 2006.

LOCATOR

  
Agent for Patrick Hillard

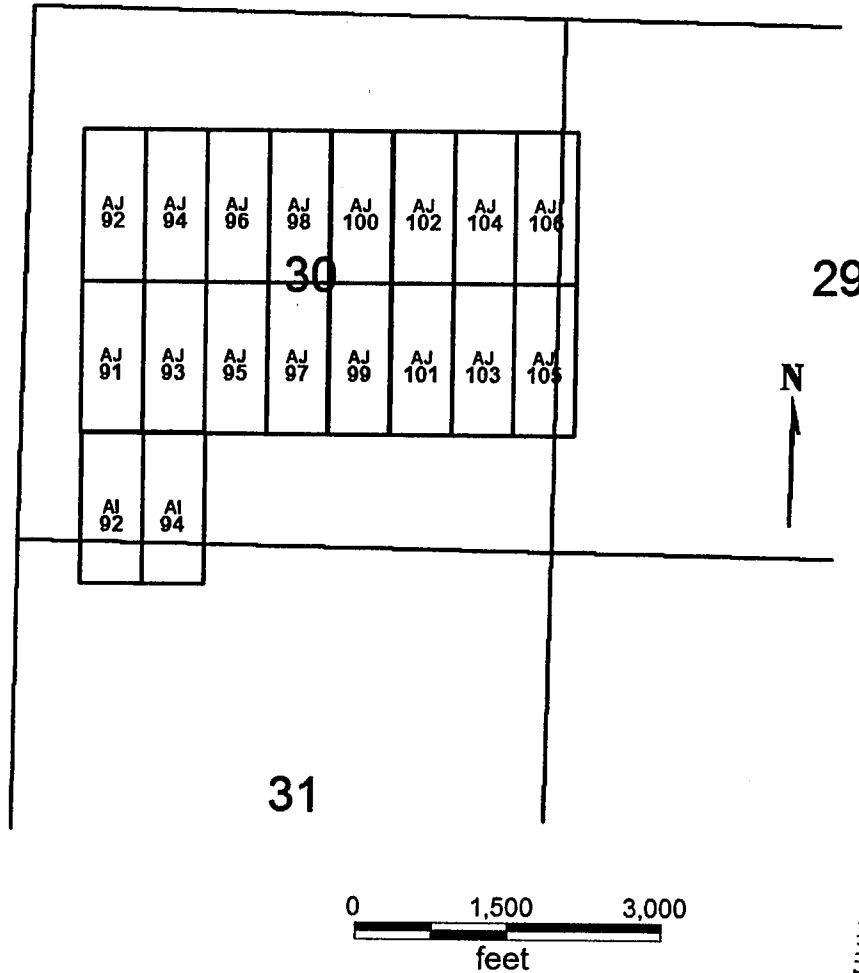
Return to:

Judy Pratt  
2182 So. Dover Way  
Lakewood, CO 80227

RECEIVED  
B.L.M. AZ STATE OFFICE  
2007 FEB - 7 A 9: 22  
PHOENIX, ARIZONA

AMC 378309

AI 92, 94  
AJ 91-106  
T36N, R4W



RECEIVED  
B.L.M. AZ STATE OFFICE  
2007 FEB -7 A 9:22  
PHOENIX, ARIZONA

AI 92, 94  
AJ 91-106

Sides are N-S and ends are E-W.

All locations, corners and end centers are 5' 2x2 wood posts with metal tags

Located by:

Patrick Hillard  
Box 388  
Kanab, Utah 84741

All claims are 1500 x 600

Mohave Co., Arizona  
Sections 29, 30, 31 T36N, R4W  
Gila Salt River Meridian

AMC 378309

## LOCATION NOTICE FOR LODE MINING CLAIM

NOTICE IS HEREBY GIVEN that the **AJ 101** lode mining claim has been located by Patrick Hillard, whose current mailing address is P.O. Box 388, Kanab, UT, 84741.

The general course of this claim is SOUTH and it is situated in Mohave County, Arizona.

The claim is 1,500 feet in length and 600 feet in width. This claim runs from the location monument on which this location notice is posted approximately 10 feet in a NORTH direction to the NORTH end line and 1,490 feet in a SOUTH direction to the SOUTH end line. The claim is marked by six monuments, one at each corner and one at the center of each end line of the claim.


The location monument on which this notice is posted is situated within Section 30, T36N R4W, Gila Salt River Base and Meridian, Arizona, and this claim encompasses portions of the following quarter section(s), Section(s), Township(s) and Range(s), Gila Salt River Base and Meridian, Arizona:

SE SEC 30, T36N. R4W

The locality of this claim with reference to some natural object or permanent monument and additional information (if any) concerning its locality are as follows: The NORTHWEST corner of this claim is 2075 feet North and 29900 feet East from the NW corner, Section 32, T 36N, R5W.

Dated and posted on the ground this 17 day of November, 2006.

LOCATOR

  
Agent for Patrick Hillard

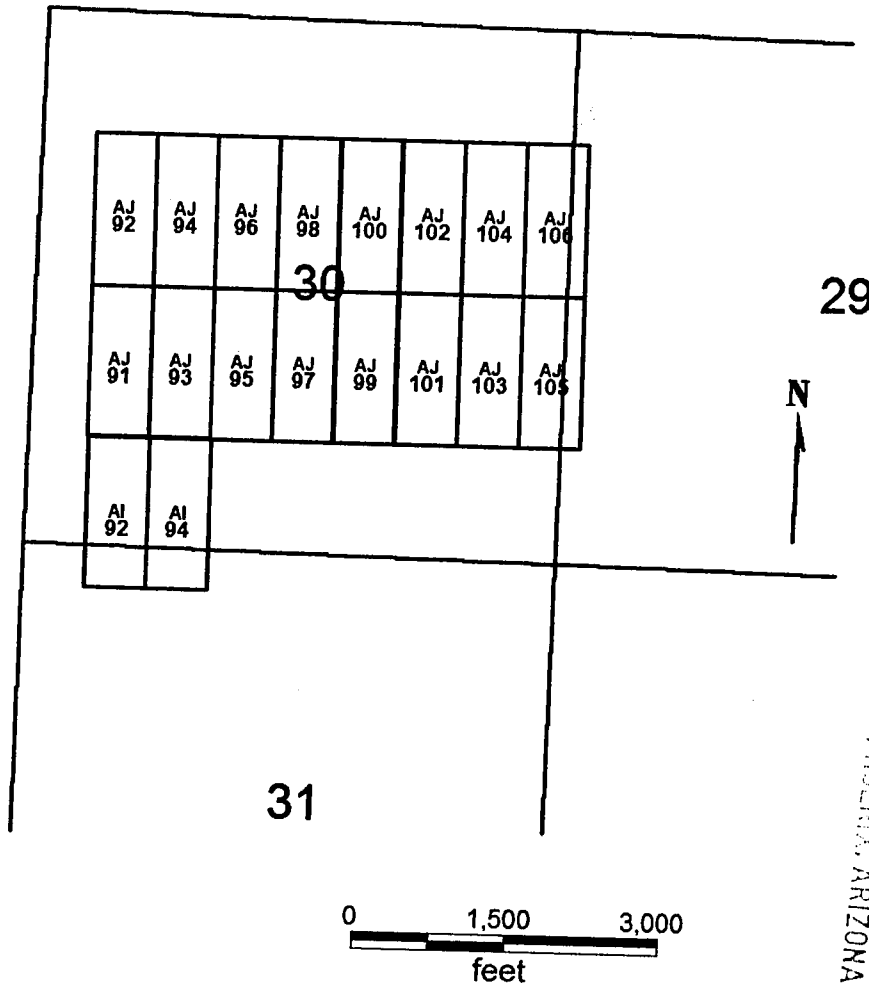
Return to:

Judy Pratt  
2182 So. Dover Way  
Lakewood, CO 80227

RECEIVED  
B.L.M. STATE OFFICE  
2007 FEB - 7 A 9: 22  
PHOENIX, ARIZONA

ANC 378310

AI 92, 94  
AJ 91-106  
T36N, R4W



RECEIVED  
B.L.M. ARIZONA STATE OFFICE  
2007 FEB -7 A 9:22  
PHOENIX, ARIZONA

AI 92, 94  
AJ 91-106

Sides are N-S and ends are E-W.

All locations, corners and end centers are 5' 2x2 wood posts with metal tags

Located by:

Patrick Hillard  
Box 388  
Kanab, Utah 84741

All claims are 1500 x 600

Mohave Co., Arizona  
Sections 29, 30, 31 T36N, R4W  
Gila Salt River Meridian

AMC 378310

## LOCATION NOTICE FOR LODE MINING CLAIM

NOTICE IS HEREBY GIVEN that the **AJ 102** lode mining claim has been located by Patrick Hillard, whose current mailing address is P.O. Box 388, Kanab, UT, 84741.

The general course of this claim is NORTH and it is situated in Mohave County, Arizona.

The claim is 1,500 feet in length and 600 feet in width. This claim runs from the location monument on which this location notice is posted approximately 10 feet in a SOUTH direction to the SOUTH end line and 1,490 feet in a NORTH direction to the NORTH end line. The claim is marked by six monuments, one at each corner and one at the center of each end line of the claim.


The location monument on which this notice is posted is situated within Section 30, T36N R4W, Gila Salt River Base and Meridian, Arizona, and this claim encompasses portions of the following quarter section(s), Section(s), Township(s) and Range(s), Gila Salt River Base and Meridian, Arizona:

NE SEC 30, T36N R4W

The locality of this claim with reference to some natural object or permanent monument and additional information (if any) concerning its locality are as follows: The SOUTHWEST corner of this claim is 2075 feet North and 29900 feet East from the NW corner, Section 32, T 36N, R5W.

Dated and posted on the ground this 17 day of November, 2006.

LOCATOR



Agent for Patrick Hillard

Return to:

Judy Pratt  
2182 So. Dover Way  
Lakewood, CO 80227

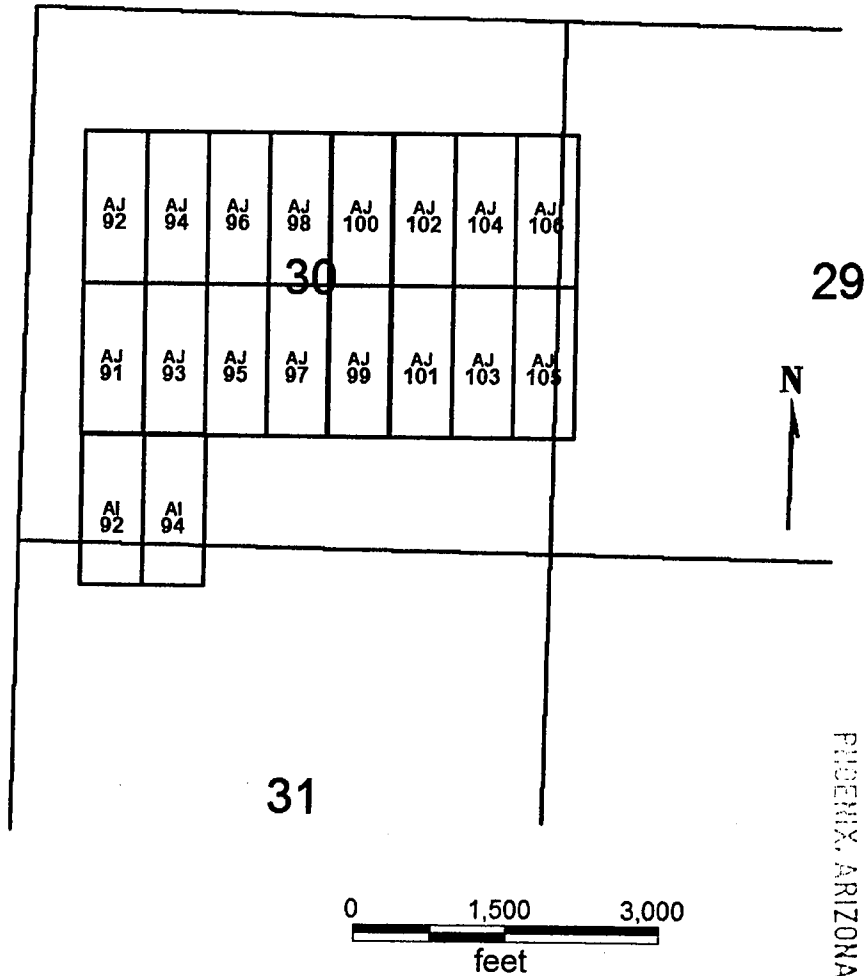
PHOENIX, ARIZONA

2007 FEB - 7 A 9: 22

RECEIVED  
B.L.M. AZ STATE OFFICE

AMC 318311

AI 92, 94  
AJ 91-106  
T36N, R4W



RECEIVED  
B.L.M. AZ STATE OFFICE  
2001 FEB -7 A 9:22

AI 92, 94  
AJ 91-106

Sides are N-S and ends are E-W.

All locations, corners and end centers are 5' 2x2 wood posts with metal tags

Located by:

Patrick Hillard  
Box 388  
Kanab, Utah 84741

All claims are 1500 x 600

Mohave Co., Arizona  
Sections 29, 30, 31 T36N, R4W  
Gila Salt River Meridian

AMC 378311

## LOCATION NOTICE FOR LODE MINING CLAIM

NOTICE IS HEREBY GIVEN that the **AJ 103** lode mining claim has been located by Patrick Hillard, whose current mailing address is P.O. Box 388, Kanab, UT, 84741.

The general course of this claim is SOUTH and it is situated in Mohave County, Arizona.

The claim is 1,500 feet in length and 600 feet in width. This claim runs from the location monument on which this location notice is posted approximately 10 feet in a NORTH direction to the NORTH end line and 1,490 feet in a SOUTH direction to the SOUTH end line. The claim is marked by six monuments, one at each corner and one at the center of each end line of the claim.


The location monument on which this notice is posted is situated within Section 30, T36N R4W, Gila Salt River Base and Meridian, Arizona, and this claim encompasses portions of the following quarter section(s), Section(s), Township(s) and Range(s), Gila Salt River Base and Meridian, Arizona:

SE SEC 30, T36N R4W

The locality of this claim with reference to some natural object or permanent monument and additional information (if any) concerning its locality are as follows: The NORTHWEST corner of this claim is 2075 feet North and 30500 feet East from the NW corner, Section 32, T 36N, R5W.

Dated and posted on the ground this 17 day of November, 2006.

LOCATOR



Agent for Patrick Hillard

Return to:

Judy Pratt  
2182 So. Dover Way  
Lakewood, CO 80227

PHOENIX, ARIZONA

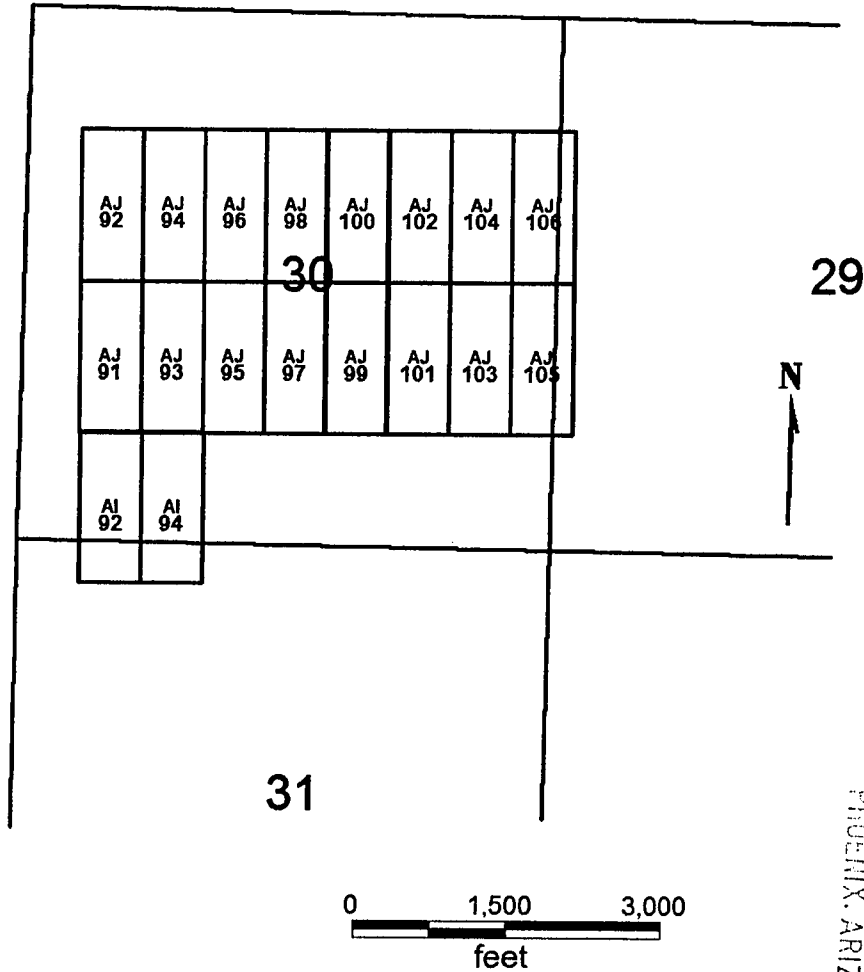
2007 FEB - 7 A 9: 22

RECEIVED  
B.L.M. STATE OFFICE

ANC 378312



AI 92, 94  
AJ 91-106  
T36N, R4W



PHOENIX, ARIZONA

2007 FEB - 7 A 9:22

RECEIVED  
B.L.M. AZ STATE OFFICE

AI 92, 94  
AJ 91-106

All claims are 1500 x 600

Sides are N-S and ends are E-W.

All locations, corners and end centers are 5' 2x2 wood posts with metal tags

Located by:

Patrick Hillard  
Box 388  
Kanab, Utah 84741

Mohave Co., Arizona  
Sections 29, 30, 31 T36N, R4W  
Gila Salt River Meridian

AMC 378312

## LOCATION NOTICE FOR LODE MINING CLAIM

NOTICE IS HEREBY GIVEN that the **AJ 104** lode mining claim has been located by Patrick Hillard, whose current mailing address is P.O. Box 388, Kanab, UT, 84741.

The general course of this claim is NORTH and it is situated in Mohave County, Arizona.

The claim is 1,500 feet in length and 600 feet in width. This claim runs from the location monument on which this location notice is posted approximately 10 feet in a SOUTH direction to the SOUTH end line and 1,490 feet in a NORTH direction to the NORTH end line. The claim is marked by six monuments, one at each corner and one at the center of each end line of the claim.


The location monument on which this notice is posted is situated within Section 30, T36N R4W, Gila Salt River Base and Meridian, Arizona, and this claim encompasses portions of the following quarter section(s), Section(s), Township(s) and Range(s), Gila Salt River Base and Meridian, Arizona:

NE SEC 30, T36N R4W

The locality of this claim with reference to some natural object or permanent monument and additional information (if any) concerning its locality are as follows: The SOUTHWEST corner of this claim is 2075 feet North and 30500 feet East from the NW corner, Section 32, T 36N, R5W.

Dated and posted on the ground this 17 day of November, 2006.

LOCATOR



Agent for Patrick Hillard

Return to:

Judy Pratt  
2182 So. Dover Way  
Lakewood, CO 80227

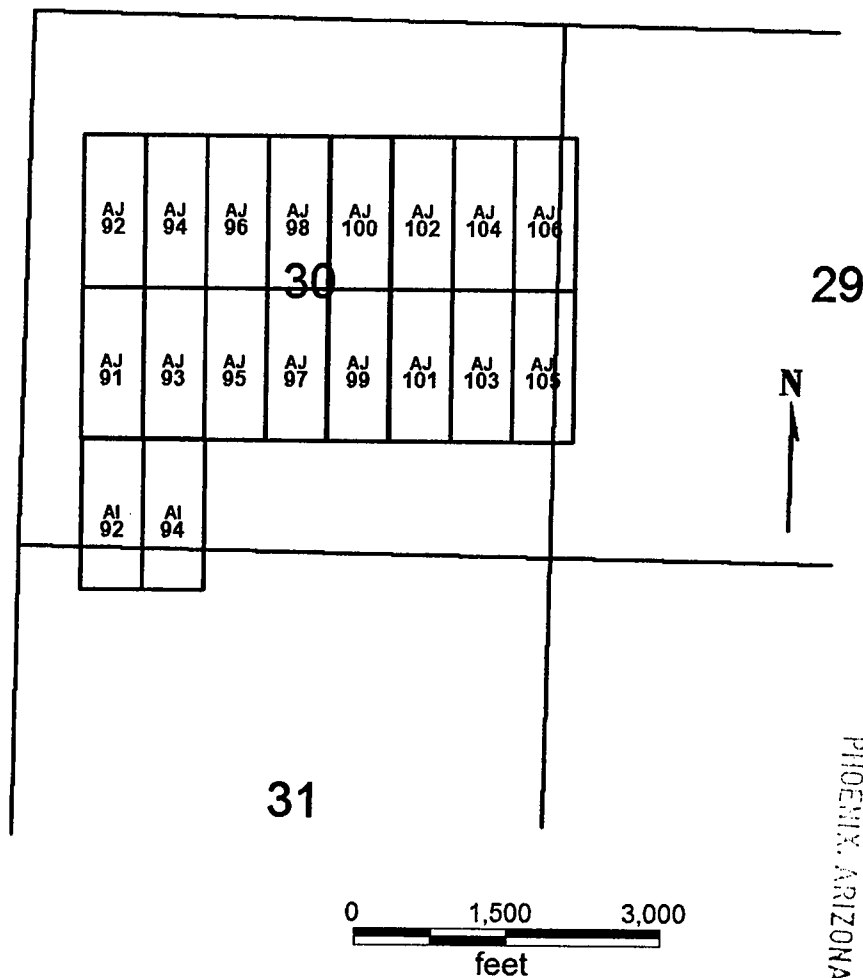
PHOENIX, ARIZONA

2007 FEB - 7 A 9: 22

RECEIVED  
B.L.M. AZ STATE OFFICE

AMC 378313

AI 92, 94  
AJ 91-106  
T36N, R4W



RECEIVED  
BLM, AZ STATE OFFICE  
2001 FEB -7 A 9:22

AI 92, 94  
AJ 91-106

All claims are 1500 x 600

Sides are N-S and ends are E-W.

All locations, corners and end centers are 5' 2x2 wood posts with metal tags

Located by:

Patrick Hillard  
Box 388  
Kanab, Utah 84741

Mohave Co., Arizona  
Sections 29, 30, 31 T36N, R4W  
Gila Salt River Meridian

AMC 378313

## LOCATION NOTICE FOR LODE MINING CLAIM

NOTICE IS HEREBY GIVEN that the **AJ 105** lode mining claim has been located by Patrick Hillard, whose current mailing address is P.O. Box 388, Kanab, UT, 84741.

The general course of this claim is SOUTH and it is situated in Mohave County, Arizona.

The claim is 1,500 feet in length and 600 feet in width. This claim runs from the location monument on which this location notice is posted approximately 10 feet in a NORTH direction to the NORTH end line and 1,490 feet in a SOUTH direction to the SOUTH end line. The claim is marked by six monuments, one at each corner and one at the center of each end line of the claim.

The location monument on which this notice is posted is situated within Section 30, T36N R4W, Gila Salt River Base and Meridian, Arizona, and this claim encompasses portions of the following quarter section(s), Section(s), Township(s) and Range(s), Gila Salt River Base and Meridian, Arizona:


SE SEC 30, SW SEC 29, T36N R4W

The locality of this claim with reference to some natural object or permanent monument and additional information (if any) concerning its locality are as follows:

The NORTHWEST corner of this claim is 2075 feet North and 31100 feet East from the NW corner, Section 32, T 36N, R5W.

Dated and posted on the ground this 3 day of February, 2007.

LOCATOR



Patrick Hillard

Return to:

Judy Pratt  
2182 So. Dover Way  
Lakewood, CO 80227

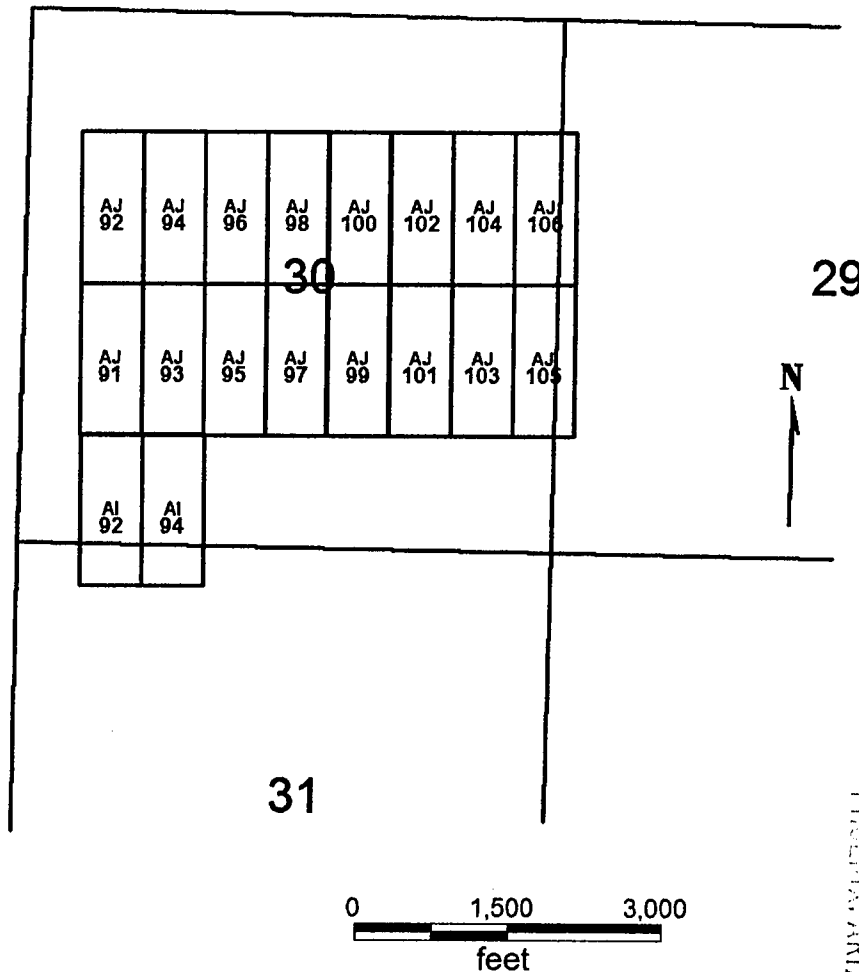
PHOENIX, ARIZONA

2007 FEB - 7 A 9:22

RECEIVED  
B.L.M. STATE OFFICE

ANG 378314

AI 92, 94  
AJ 91-106  
T36N, R4W



RECEIVED  
BLM STATE OFFICE

2001 FEB -7 A 9:22

PHOENIX, ARIZONA

AI 92, 94  
AJ 91-106

Sides are N-S and ends are E-W.

All locations, corners and end centers are 5' 2x2 wood posts with metal tags

Located by:

Patrick Hillard  
Box 388  
Kanab, Utah 84741

All claims are 1500 x 600

Mohave Co., Arizona  
Sections 29, 30, 31 T36N, R4W  
Gila Salt River Meridian

AMC 378314

## LOCATION NOTICE FOR LODE MINING CLAIM

NOTICE IS HEREBY GIVEN that the **AJ 106** lode mining claim has been located by Patrick Hillard, whose current mailing address is P.O. Box 388, Kanab, UT, 84741.

The general course of this claim is NORTH and it is situated in Mohave County, Arizona.

The claim is 1,500 feet in length and 600 feet in width. This claim runs from the location monument on which this location notice is posted approximately 10 feet in a SOUTH direction to the SOUTH end line and 1,490 feet in a NORTH direction to the NORTH end line. The claim is marked by six monuments, one at each corner and one at the center of each end line of the claim.

The location monument on which this notice is posted is situated within Section 30, T36N R4W, Gila Salt River Base and Meridian, Arizona, and this claim encompasses portions of the following quarter section(s), Section(s), Township(s) and Range(s), Gila Salt River Base and Meridian, Arizona:


NE SEC 30, NW SEC 29, T36N R4W

The locality of this claim with reference to some natural object or permanent monument and additional information (if any) concerning its locality are as follows:

The SOUTHWEST corner of this claim is 2075 feet North and 31100 feet East from the NW corner, Section 32, T 36N, R5W.

Dated and posted on the ground this 3 day of February, 2007.

LOCATOR



Patrick Hillard

Return to:

Judy Pratt  
2182 So. Dover Way  
Lakewood, CO 80227

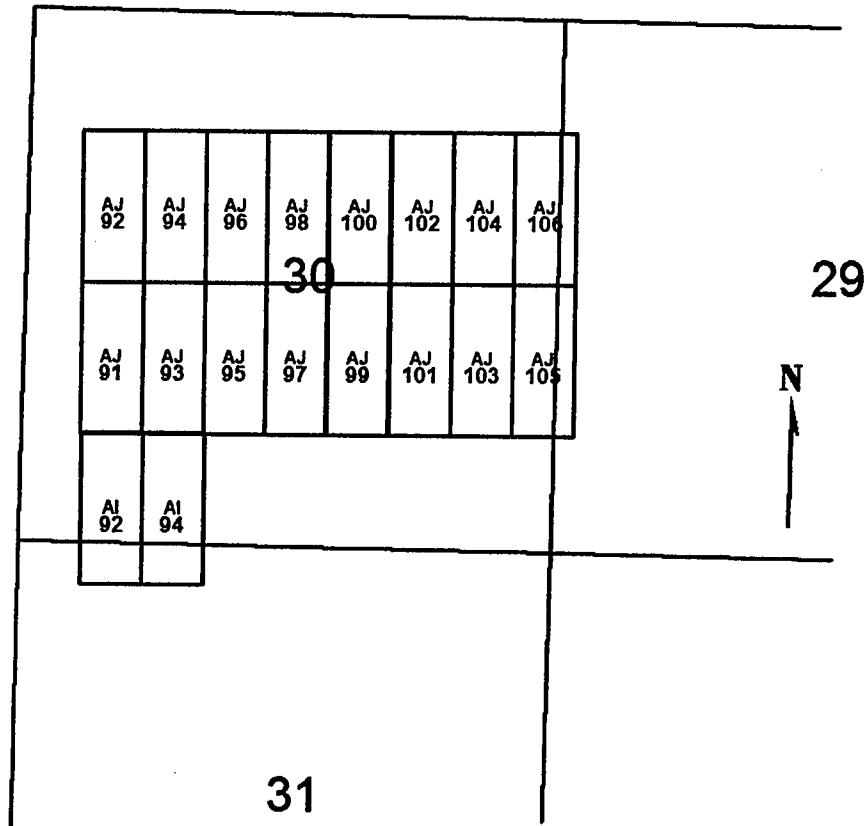
PHOENIX, ARIZONA

2007 FEB - 7 A 9: 22

RECEIVED  
B.L.M. AZ STATE OFFICE

AMC 378315

AI 92, 94  
AJ 91-106  
T36N, R4W



0 1,500 3,000  
feet

AI 92, 94  
AJ 91-106

Sides are N-S and ends are E-W.

All locations, corners and end centers are 5' 2x2 wood posts with metal tags

Located by:

Patrick Hillard  
Box 388  
Kanab, Utah 84741

All claims are 1500 x 600

Mohave Co., Arizona  
Sections 29, 30, 31 T36N, R4W  
Gila Salt River Meridian

PHOENIX, ARIZONA

2007 FEB -7 A 9:23

RECEIVED  
B.L.M. AZ STATE OFFICE

AMC 378315

## LOCATION NOTICE FOR LODE MINING CLAIM

NOTICE IS HEREBY GIVEN that the **AK 25** lode mining claim has been located by Patrick Hillard, whose current mailing address is P.O. Box 388, Kanab, UT, 84741.

The general course of this claim is NORTH and it is situated in Mohave County, Arizona.

The claim is 1,500 feet in length and 600 feet in width. This claim runs from the location monument on which this location notice is posted approximately 10 feet in a SOUTH direction to the SOUTH end line and 1,490 feet in a NORTH direction to the NORTH end line. The claim is marked by six monuments, one at each corner and one at the center of each end line of the claim.

The location monument on which this notice is posted is situated within Section 28, T36N R5W, Gila Salt River Base and Meridian, Arizona, and this claim encompasses portions of the following quarter section(s), Section(s), Township(s) and Range(s), Gila Salt River Base and Meridian, Arizona:


NW SEC 28, T36N R5W

The locality of this claim with reference to some natural object or permanent monument and additional information (if any) concerning its locality are as follows:

The NORTHWEST corner of this claim is 5075 feet North and 7100 feet East from the NW corner, Section 32, T 36N, R5W.

Dated and posted on the ground this   1   day of February, 2007.

LOCATOR

  
Patrick Hillard

Return to:

Judy Pratt  
2182 So. Dover Way  
Lakewood, CO 80227

PHOENIX, ARIZONA

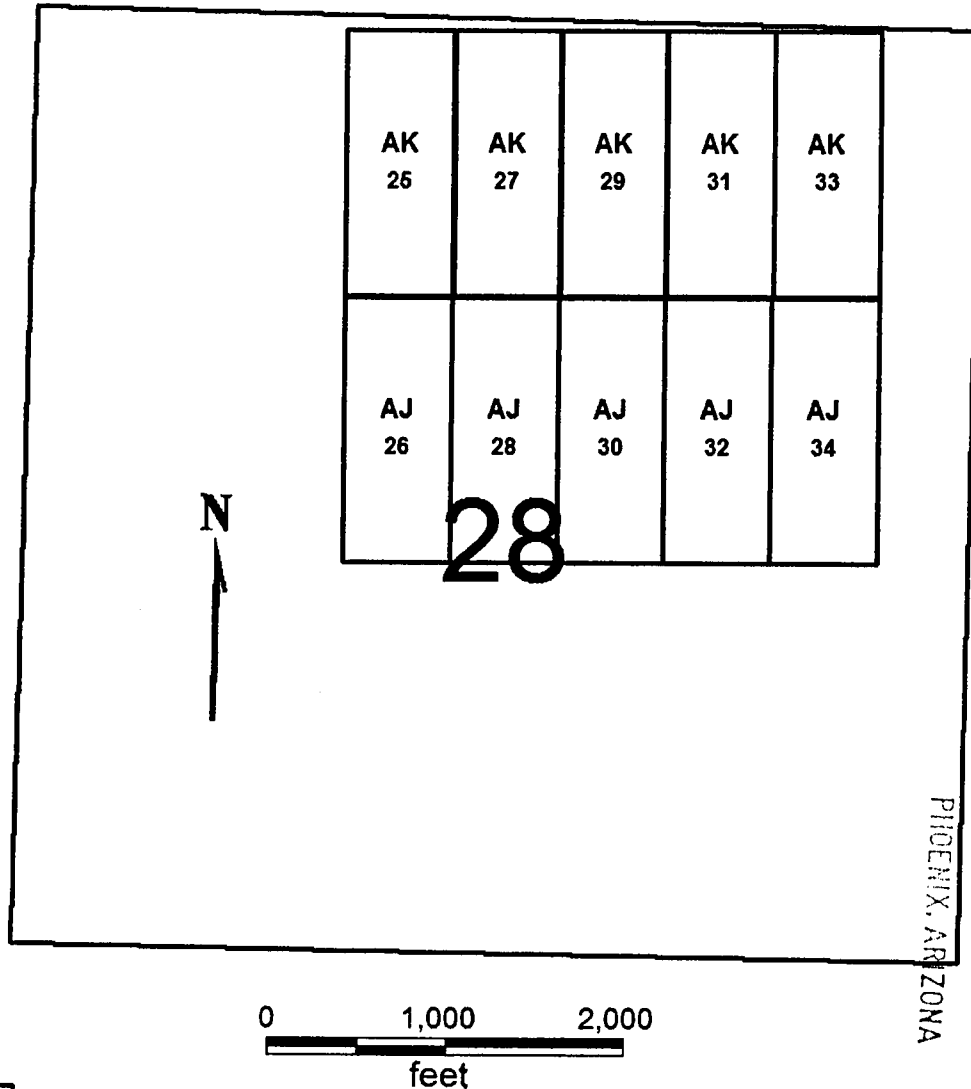
2007 FEB - 7 A 9:19

B.L.M. STATE OFFICE  
RECEIVED

ANC 378316



**AJ 26-34 (EVENS) AND AK 25-33 (ODDS)  
T36N R5W**



**AJ 26-34 (EVENS)**

**AK 25-33 (ODDS)**

Sides are N-S and ends are E-W

All locations, corners and end centers are 5' 2x2 wood posts with metal tags

Located by:

Patrick Hillard  
Box 388  
Kanab, Utah 84741

All claims are 1500 x 600

Mohave Co., Arizona  
Sections 28 T36N R5W  
Gila Salt River Meridian

ANL 378316

## LOCATION NOTICE FOR LODE MINING CLAIM

NOTICE IS HEREBY GIVEN that the **AK 27** lode mining claim has been located by Patrick Hillard, whose current mailing address is P.O. Box 388, Kanab, UT, 84741.

The general course of this claim is NORTH and it is situated in Mohave County, Arizona.

The claim is 1,500 feet in length and 600 feet in width. This claim runs from the location monument on which this location notice is posted approximately 10 feet in a SOUTH direction to the SOUTH end line and 1,490 feet in a NORTH direction to the NORTH end line. The claim is marked by six monuments, one at each corner and one at the center of each end line of the claim.

The location monument on which this notice is posted is situated within Section 28, T36N R5W, Gila Salt River Base and Meridian, Arizona, and this claim encompasses portions of the following quarter section(s), Section(s), Township(s) and Range(s), Gila Salt River Base and Meridian, Arizona:


NW AND NE SEC 28, T36N R5W

The locality of this claim with reference to some natural object or permanent monument and additional information (if any) concerning its locality are as follows:

The NORTHWEST corner of this claim is 5075 feet North and 7700 feet East from the NW corner, Section 32, T 36N, R5W.

Dated and posted on the ground this 1 day of February, 2007.

LOCATOR



Patrick Hillard

Return to:

Judy Pratt  
2182 So. Dover Way  
Lakewood, CO 80227

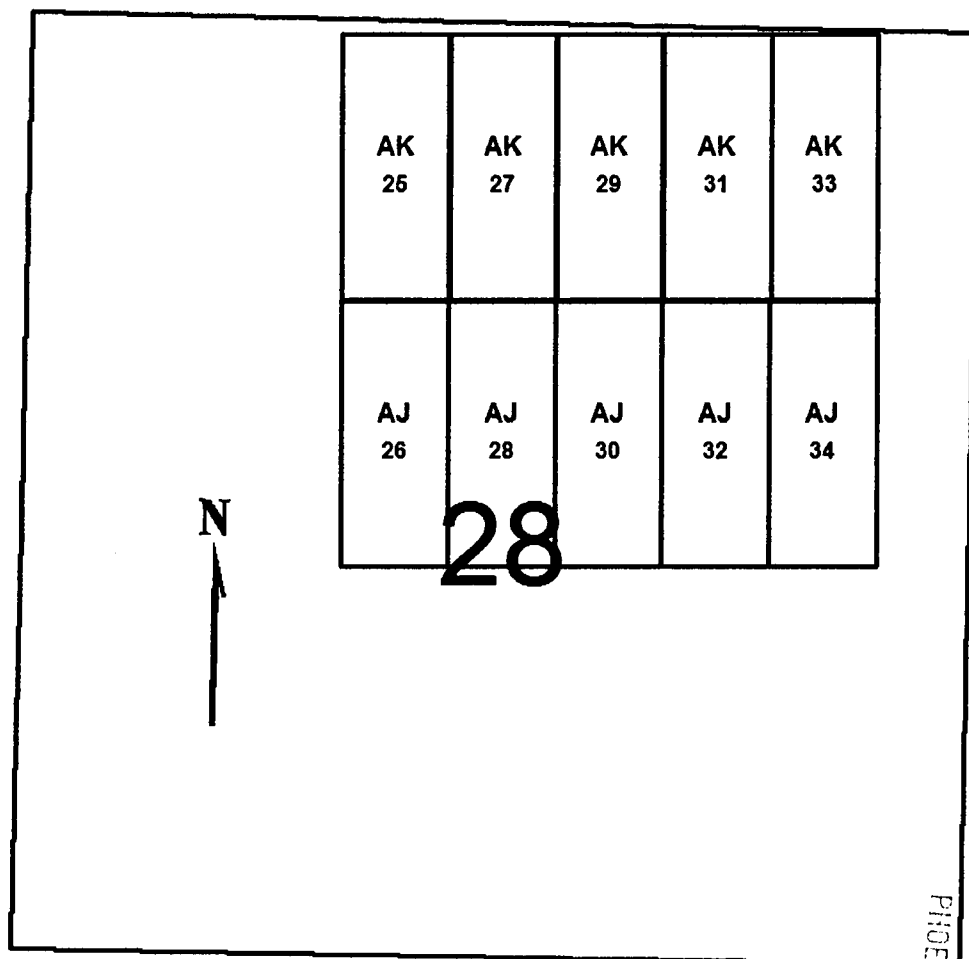
PHOENIX, ARIZONA

2007 FEB - 1 A 9:19

RECEIVED  
B.L.M. AND STATE OFFICE

ANC 378317

**AJ 26-34 (EVENS) AND AK 25-33 (ODDS)  
T36N R5W**



0 1,000 2,000  
feet

RECEIVED  
B.L.M. STATE OFFICE  
2007 FEB -7 A 9:19

**AJ 26-34 (EVENS)**

**AK 25-33 (ODDS)**

Sides are N-S and ends are E-W

All locations, corners and end centers are 5' 2x2 wood posts with metal tags

Located by:

Patrick Hillard

Box 388

Kanab, Utah 84741

All claims are 1500 x 600

Mohave Co., Arizona

Sections 28 T36N R5W

Gila Salt River Meridian

AMC 378317

## LOCATION NOTICE FOR LODE MINING CLAIM

NOTICE IS HEREBY GIVEN that the **AK 29** lode mining claim has been located by Patrick Hillard, whose current mailing address is P.O. Box 388, Kanab, UT, 84741.

The general course of this claim is NORTH and it is situated in Mohave County, Arizona.

The claim is 1,500 feet in length and 600 feet in width. This claim runs from the location monument on which this location notice is posted approximately 10 feet in a SOUTH direction to the SOUTH end line and 1,490 feet in a NORTH direction to the NORTH end line. The claim is marked by six monuments, one at each corner and one at the center of each end line of the claim.

The location monument on which this notice is posted is situated within Section 28, T36N R5W, Gila Salt River Base and Meridian, Arizona, and this claim encompasses portions of the following quarter section(s), Section(s), Township(s) and Range(s), Gila Salt River Base and Meridian, Arizona:


NE SEC 28, T36N R5W

The locality of this claim with reference to some natural object or permanent monument and additional information (if any) concerning its locality are as follows:

The NORTHWEST corner of this claim is 5075 feet North and 8300 feet East from the NW corner, Section 32, T 36N, R5W.

Dated and posted on the ground this 7 day of February, 2007.

LOCATOR

  
Patrick Hillard

Return to:

Judy Pratt  
2182 So. Dover Way  
Lakewood, CO 80227

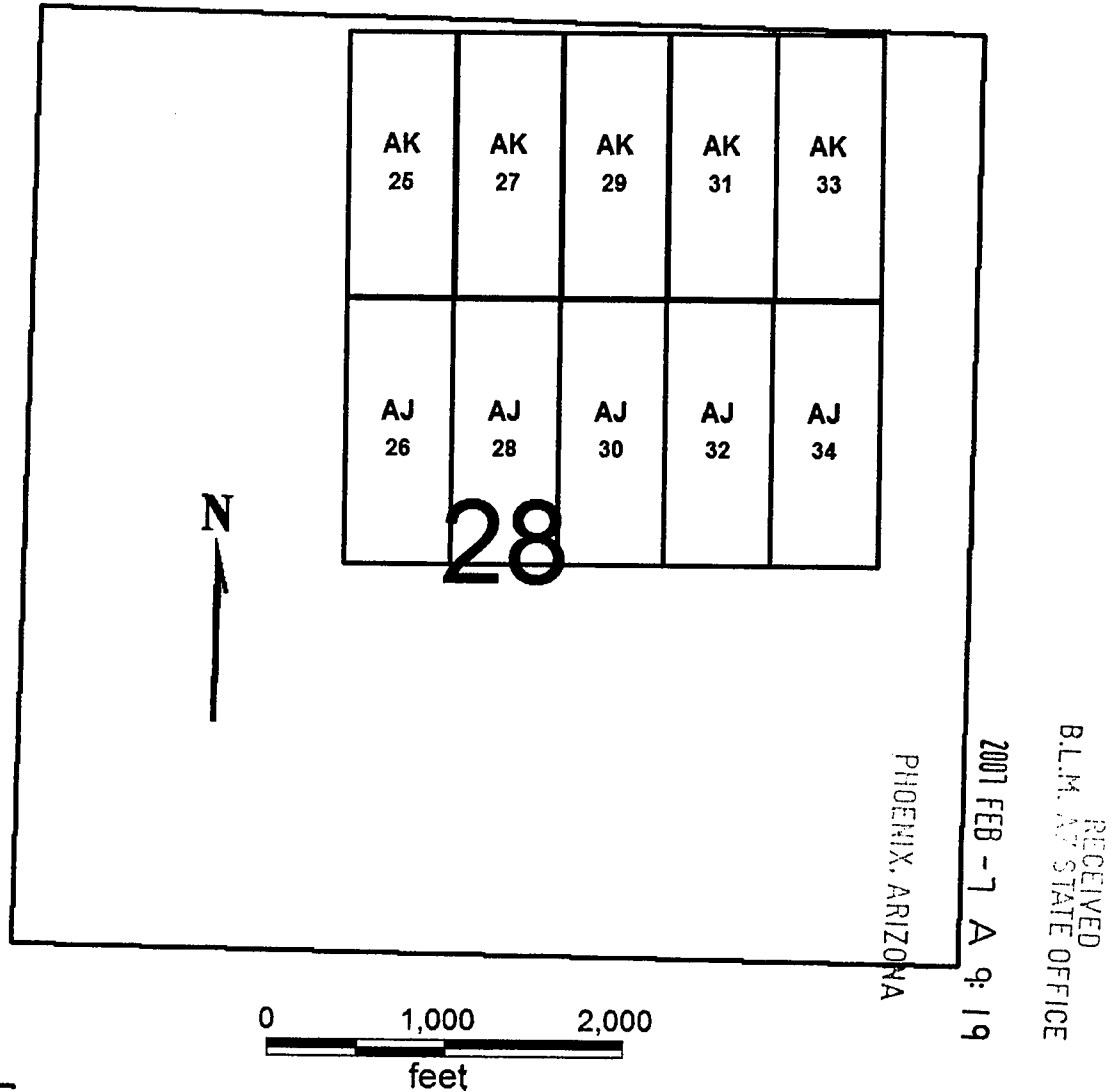
PHOENIX, ARIZONA

2007 FEB - 7 A 9:19

RECEIVED  
B.L.M. STATE OFFICE

AMC 378318

**AJ 26-34 (EVENS) AND AK 25-33 (ODDS)  
T36N R5W**



**AJ 26-34 (EVENS)**

**AK 25-33 (ODDS)**

All claims are 1500 x 600

Sides are N-S and ends are E-W

All locations, corners and end centers are 5' 2x2 wood posts with metal tags

Located by:

Patrick Hillard

Box 388

Kanab, Utah 84741

Mohave Co., Arizona

Sections 28 T36N R5W

Gila Salt River Meridian

AMC 378318

## LOCATION NOTICE FOR LODE MINING CLAIM

NOTICE IS HEREBY GIVEN that the **AK 31** lode mining claim has been located by Patrick Hillard, whose current mailing address is P.O. Box 388, Kanab, UT, 84741.

The general course of this claim is NORTH and it is situated in Mohave County, Arizona.

The claim is 1,500 feet in length and 600 feet in width. This claim runs from the location monument on which this location notice is posted approximately 10 feet in a SOUTH direction to the SOUTH end line and 1,490 feet in a NORTH direction to the NORTH end line. The claim is marked by six monuments, one at each corner and one at the center of each end line of the claim.

The location monument on which this notice is posted is situated within Section 28, T36N R5W, Gila Salt River Base and Meridian, Arizona, and this claim encompasses portions of the following quarter section(s), Section(s), Township(s) and Range(s), Gila Salt River Base and Meridian, Arizona:


NE SEC 28, T36N R5W

The locality of this claim with reference to some natural object or permanent monument and additional information (if any) concerning its locality are as follows:

The NORTHWEST corner of this claim is 5075 feet North and 8900 feet East from the NW corner, Section 32, T 36N, R5W.

Dated and posted on the ground this   1   day of February, 2007.

LOCATOR



Patrick Hillard

Return to:

Judy Pratt  
2182 So. Dover Way  
Lakewood, CO 80227

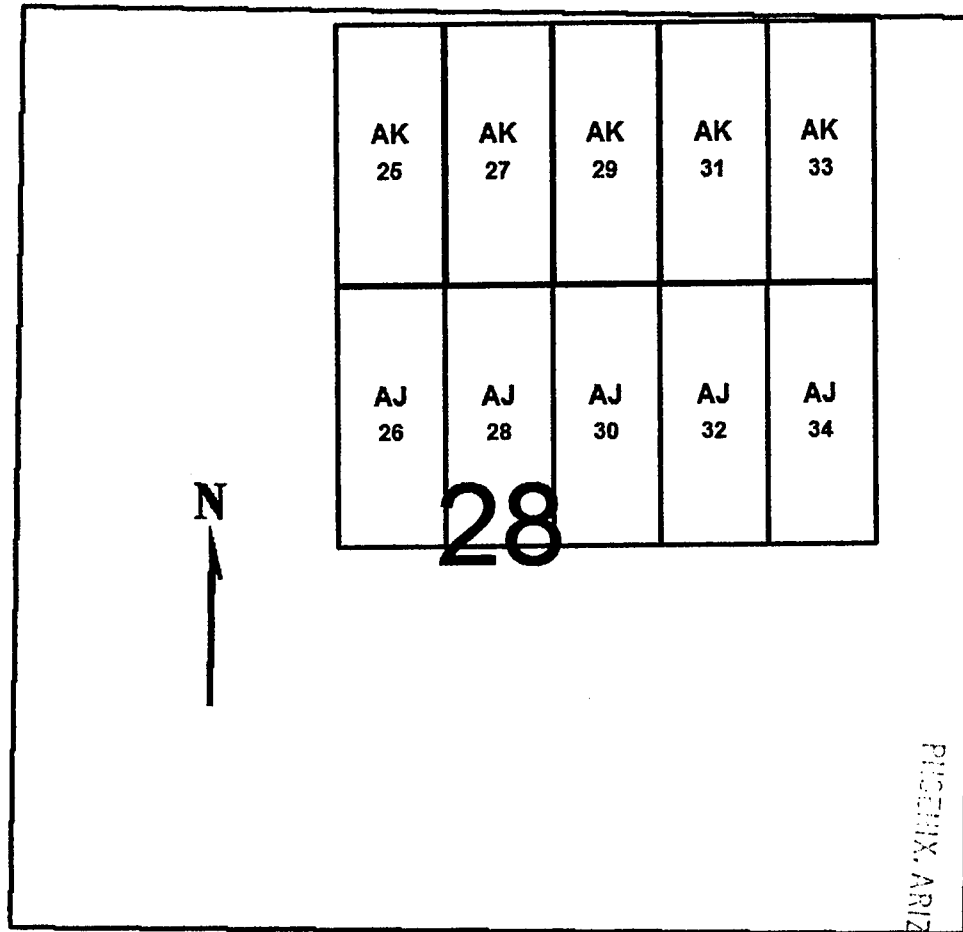
PHOENIX, ARIZONA

2007 FEB - 7 A 9:19

RECEIVED  
B.L.M. ARIZONA STATE OFFICE

AMC 378319

**AJ 26-34 (EVENS) AND AK 25-33 (ODDS)  
T36N R5W**



**AJ 26-34 (EVENS)  
AK 25-33 (ODDS)**

Sides are N-S and ends are E-W

All locations, corners and end centers are 5' 2x2 wood posts with metal tags

Located by:

Patrick Hillard  
Box 388  
Kanab, Utah 84741

All claims are 1500 x 600

Mohave Co., Arizona  
Sections 28 T36N R5W  
Gila Salt River Meridian

AMC 318319

## LOCATION NOTICE FOR LODE MINING CLAIM

NOTICE IS HEREBY GIVEN that the **AK 33** lode mining claim has been located by Patrick Hillard, whose current mailing address is P.O. Box 388, Kanab, UT, 84741.

The general course of this claim is NORTH and it is situated in Mohave County, Arizona.

The claim is 1,500 feet in length and 600 feet in width. This claim runs from the location monument on which this location notice is posted approximately 10 feet in a SOUTH direction to the SOUTH end line and 1,490 feet in a NORTH direction to the NORTH end line. The claim is marked by six monuments, one at each corner and one at the center of each end line of the claim.

The location monument on which this notice is posted is situated within Section 28, T36N R5W, Gila Salt River Base and Meridian, Arizona, and this claim encompasses portions of the following quarter section(s), Section(s), Township(s) and Range(s), Gila Salt River Base and Meridian, Arizona:


NE SEC 28, T36N R5W

The locality of this claim with reference to some natural object or permanent monument and additional information (if any) concerning its locality are as follows:

The NORTHWEST corner of this claim is 5075 feet North and 9500 feet East from the NW corner, Section 32, T 36N, R5W.

Dated and posted on the ground this   /   day of February, 2007.

LOCATOR



Patrick Hillard

Return to:

Judy Pratt  
2182 So. Dover Way  
Lakewood, CO 80227

PHOENIX, ARIZONA

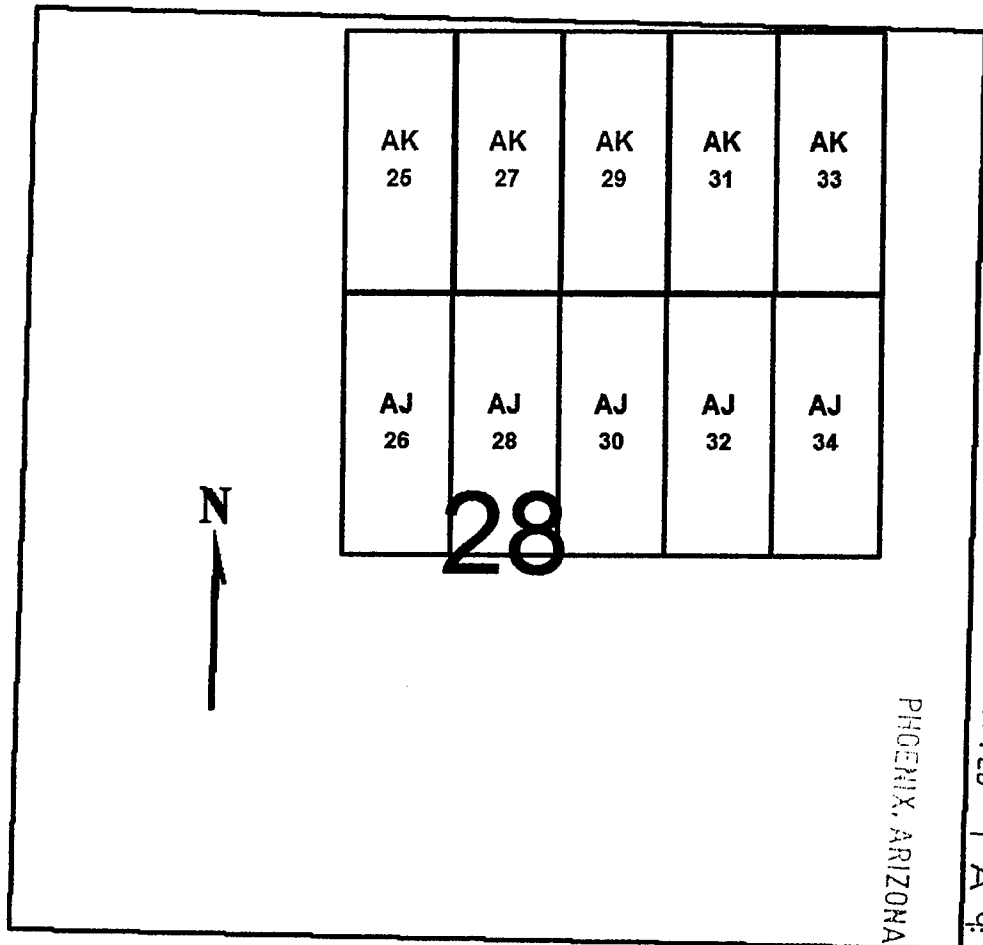
2007 FEB - 7 A 9:20

RECEIVED  
B.L.M. STATE OFFICE

ANL 378320



**AJ 26-34 (EVENS) AND AK 25-33 (ODDS)  
T36N R5W**



RECEIVED  
B.L.M. AZ STATE OFFICE  
2001 FEB -7 A 9:20

0 1,000 2,000  
feet

**AJ 26-34 (EVENS)  
AK 25-33 (ODDS)**

All claims are 1500 x 600

Sides are N-S and ends are E-W

All locations, corners and end centers are 5' 2x2 wood posts with metal tags

Located by:

Patrick Hillard  
Box 388  
Kanab, Utah 84741

Mohave Co., Arizona  
Sections 28 T36N R5W  
Gila Salt River Meridian

AMC 378320

## LOCATION NOTICE FOR LODE MINING CLAIM

NOTICE IS HEREBY GIVEN that the **DK 49** lode mining claim has been located by Patrick Hillard, whose current mailing address is P.O. Box 388, Kanab, UT, 84741.

The general course of this claim is SOUTH and it is situated in Coconino County, Arizona.

The claim is 1,500 feet in length and 600 feet in width. This claim runs from the location monument on which this location notice is posted approximately 10 feet in a NORTH direction to the NORTH end line and 1,490 feet in a SOUTH direction to the SOUTH end line. The claim is marked by six monuments, one at each corner and one at the center of each end line of the claim.

The location monument on which this notice is posted is situated within Section 5, T39N, R2W Gila Salt River Base and Meridian, Arizona, and this claim encompasses portions of the following quarter section(s), Section(s), Township(s) and Range(s), Gila Salt River Base and Meridian, Arizona:

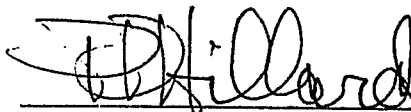
SE SEC 5, T39N, R2W

The locality of this claim with reference to some natural object or permanent monument and additional information (if any) concerning its locality are as follows:

The NORTHWEST corner of this claim is 18320 feet North and 1100 feet West from the NW corner, Section 28, T39N, R2W.

Dated and posted on the ground this 14 day of November, 2006.

LOCATOR



Patrick Hillard

Return to:

Judy M. Pratt  
2182 So. Dover Way  
Lakewood, CO 80227

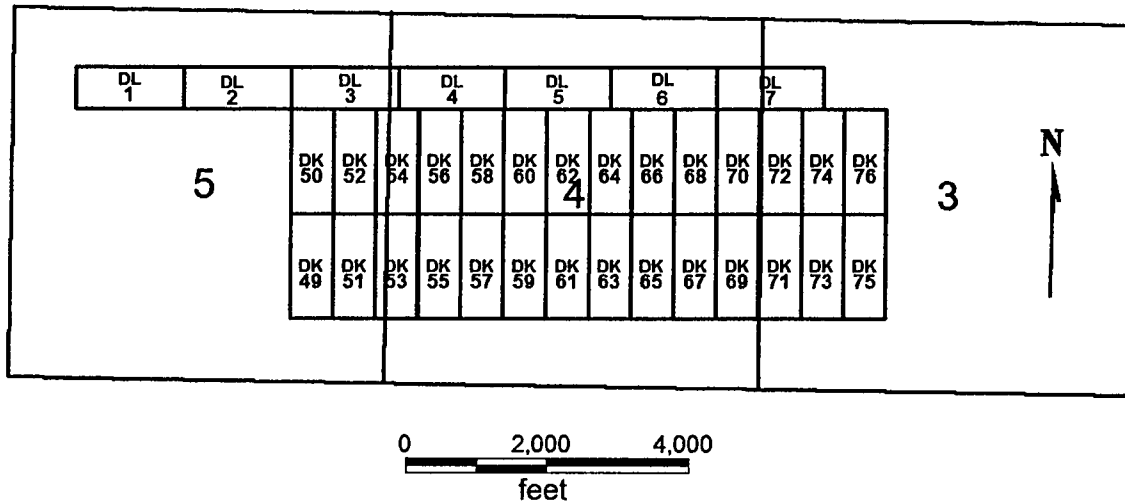
PHOENIX, ARIZONA

2007 FEB - 7 A 9 14

RECEIVED  
B.L.M. AZ STATE OFFICE

AMC 378321

**DK 49-76  
DL 1-7  
T39N, R2W**



**DK 49-76**

**DL 1-7**

All claims are 1500 x 600

Sides on DK claims are N-S and ends are E-W. DL claims are E-W with N-S ends.

All locations, corners and end centers are 5' 2x2 wood posts with metal tags

Located by:

Patrick Hillard

Box 388

Kanab, Utah 84741

Coconino Co., Arizona

Sections 3, 4, T39N, R2W

Gila Salt River Meridian

PHOENIX, ARIZONA

2001 FEB - 7 A 9: 14

RECEIVED  
B.L.M. AZ STATE OFFICE

ANL 378321

## LOCATION NOTICE FOR LODE MINING CLAIM

NOTICE IS HEREBY GIVEN that the **DK 50** lode mining claim has been located by Patrick Hillard, whose current mailing address is P.O. Box 388, Kanab, UT, 84741.

The general course of this claim is NORTH and it is situated in Coconino County, Arizona.

The claim is 1,500 feet in length and 600 feet in width. This claim runs from the location monument on which this location notice is posted approximately 10 feet in a SOUTH direction to the SOUTH end line and 1,490 feet in a NORTH direction to the NORTH end line. The claim is marked by six monuments, one at each corner and one at the center of each end line of the claim.

The location monument on which this notice is posted is situated within Section 5, T39N, R2W Gila Salt River Base and Meridian, Arizona, and this claim encompasses portions of the following quarter section(s), Section(s), Township(s) and Range(s), Gila Salt River Base and Meridian, Arizona:

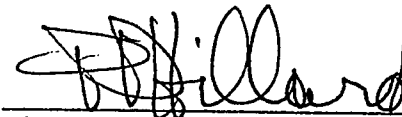
NE and SE SEC 5, T39N, R2W

The locality of this claim with reference to some natural object or permanent monument and additional information (if any) concerning its locality are as follows:

The SOUTHWEST corner of this claim is 18320 feet North and 1100 feet West from the NW corner, Section 28, T39N, R2W.

Dated and posted on the ground this 16 day of November, 2006.

LOCATOR



Patrick Hillard

Return to:

Judy M. Pratt  
2182 So. Dover Way  
Lakewood, CO 80227

PHOENIX, ARIZONA

2007 FEB - 7 A 9:15

RECEIVED  
B.L.M. STATE OFFICE

AMC 378322

The map shows a grid of study plots. The plots are arranged in a grid, with DL plots (DL 1, DL 2, DL 3, DL 4, DL 5, DL 6, DL 7) and DK plots (DK 49, DK 50, DK 51, DK 52, DK 53, DK 54, DK 55, DK 56, DK 57, DK 58, DK 59, DK 60, DK 61, DK 62, DK 63, DK 64, DK 65, DK 66, DK 67, DK 68, DK 69, DK 70, DK 71, DK 72, DK 73, DK 74, DK 75, DK 76). The plots are numbered 3, 4, and 5.

## Gila Salt River Meridian

RECEIVED  
B.L.M. AZ STATE OFFICE  
2007 FEB - 7 A 9: 15  
PHOENIX, ARIZONA

AMC 378322

## LOCATION NOTICE FOR LODE MINING CLAIM

NOTICE IS HEREBY GIVEN that the **DK 51** lode mining claim has been located by Patrick Hillard, whose current mailing address is P.O. Box 388, Kanab, UT, 84741.

The general course of this claim is SOUTH and it is situated in Coconino County, Arizona.

The claim is 1,500 feet in length and 600 feet in width. This claim runs from the location monument on which this location notice is posted approximately 10 feet in a NORTH direction to the NORTH end line and 1,490 feet in a SOUTH direction to the SOUTH end line. The claim is marked by six monuments, one at each corner and one at the center of each end line of the claim.

The location monument on which this notice is posted is situated within Section 5, T39N, R2W Gila Salt River Base and Meridian, Arizona, and this claim encompasses portions of the following quarter section(s), Section(s), Township(s) and Range(s), Gila Salt River Base and Meridian, Arizona:


SE SEC 5, T39N, R2W

The locality of this claim with reference to some natural object or permanent monument and additional information (if any) concerning its locality are as follows:

The NORTHWEST corner of this claim is 18320 feet North and 500 feet West from the NW corner, Section 28, T39N, R2W.

Dated and posted on the ground this 16 day of November, 2006.

LOCATOR

  
\_\_\_\_\_  
Patrick Hillard

Return to:

Judy M. Pratt  
2182 So. Dover Way  
Lakewood, CO 80227

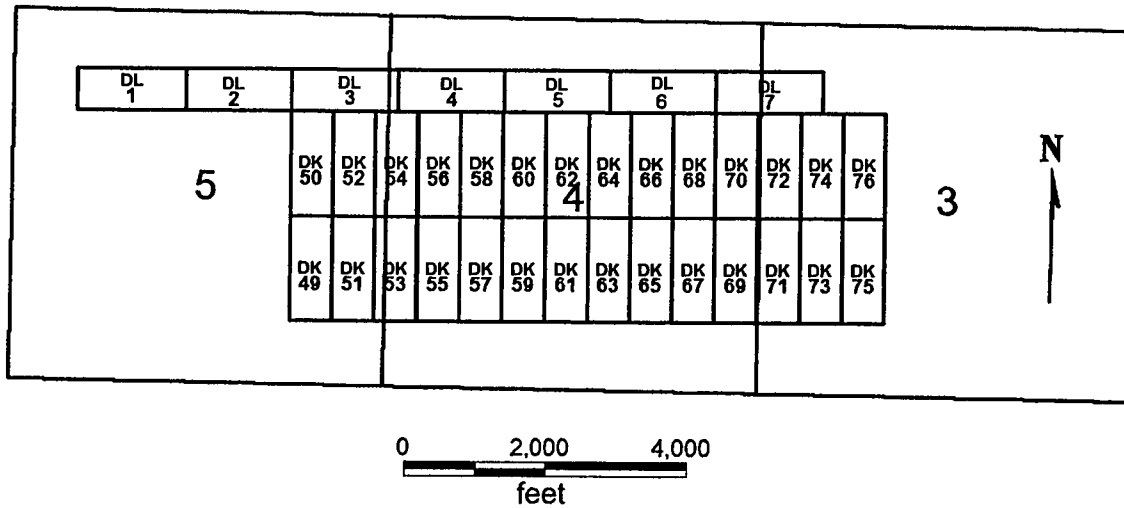
PHOENIX, ARIZONA

2007 FEB - 1 A 9:15

RECEIVED  
BLM AZ STATE OFFICE

AMC 378323

**DK 49-76  
DL 1-7  
T39N, R2W**



**DK 49-76**

**DL 1-7**

All claims are 1500 x 600

Sides on DK claims are N-S and ends are E-W. DL claims are E-W with N-S ends.

All locations, corners and end centers are 5' 2x2 wood posts with metal tags

Located by:

Patrick Hillard

Box 388

Kanab, Utah 84741

Coconino Co., Arizona

Sections 3, 4, T39N, R2W

Gila Salt River Meridian

PHOENIX, ARIZONA

2007 FEB - 7 A 9:15

RECEIVED  
BLM STATE OFFICE

AMC 378323

## LOCATION NOTICE FOR LODE MINING CLAIM

NOTICE IS HEREBY GIVEN that the **DK 52** lode mining claim has been located by Patrick Hillard, whose current mailing address is P.O. Box 388, Kanab, UT, 84741.

The general course of this claim is NORTH and it is situated in Coconino County, Arizona.

The claim is 1,500 feet in length and 600 feet in width. This claim runs from the location monument on which this location notice is posted approximately 10 feet in a SOUTH direction to the SOUTH end line and 1,490 feet in a NORTH direction to the NORTH end line. The claim is marked by six monuments, one at each corner and one at the center of each end line of the claim.

The location monument on which this notice is posted is situated within Section 5, T39N, R2W Gila Salt River Base and Meridian, Arizona, and this claim encompasses portions of the following quarter section(s), Section(s), Township(s) and Range(s), Gila Salt River Base and Meridian, Arizona:

NE and SE SEC 5, T39N, R2W

The locality of this claim with reference to some natural object or permanent monument and additional information (if any) concerning its locality are as follows:

The SOUTHWEST corner of this claim is 18320 feet North and 500 feet West from the NW corner, Section 28, T39N, R2W.

Dated and posted on the ground this 16 day of November, 2006.

LOCATOR

  
Patrick Hillard

Return to:

Judy M. Pratt  
2182 So. Dover Way  
Lakewood, CO 80227

PHOENIX, ARIZONA

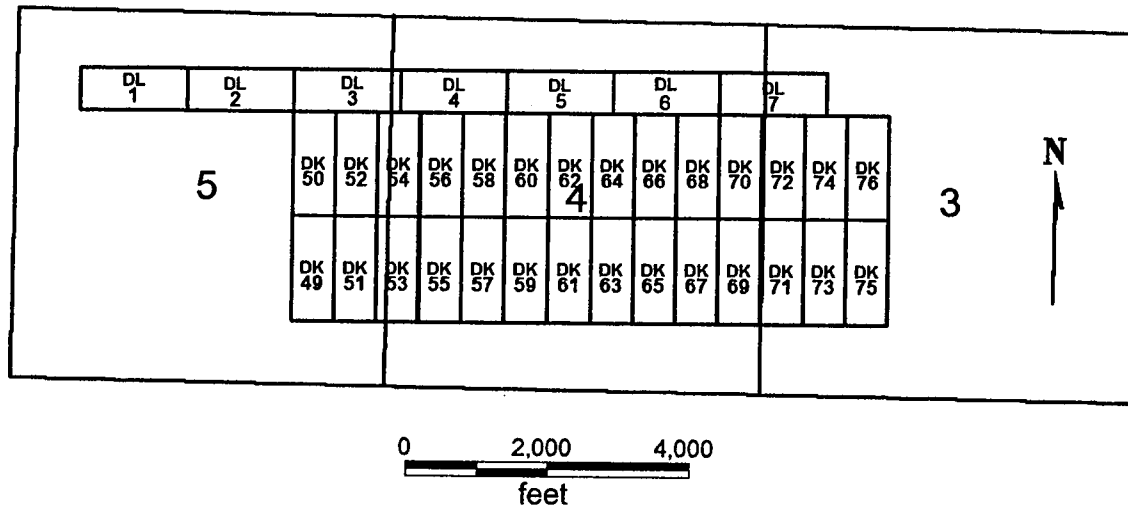
2007 FEB - 1 A 9:15

RECEIVED  
BLM STATE OFFICE

AMC 378324



**DK 49-76  
DL 1-7  
T39N, R2W**



**DK 49-76**

**DL 1-7**

All claims are 1500 x 600

Sides on DK claims are N-S and ends are E-W. DL claims are E-W with N-S ends.

All locations, corners and end centers are 5' 2x2 wood posts with metal tags

Located by:

Patrick Hillard

Box 388

Kanab, Utah 84741

Coconino Co., Arizona

Sections 3, 4, T39N, R2W

Gila Salt River Meridian

PHOENIX, ARIZONA

2007 FEB - 7 A 9: 15

RECEIVED  
B.L.M. AD STATE OFFICE

AN6378324

## LOCATION NOTICE FOR LODE MINING CLAIM

NOTICE IS HEREBY GIVEN that the **DK 53** lode mining claim has been located by Patrick Hillard, whose current mailing address is P.O. Box 388, Kanab, UT, 84741.

The general course of this claim is SOUTH and it is situated in Coconino County, Arizona.

The claim is 1,500 feet in length and 600 feet in width. This claim runs from the location monument on which this location notice is posted approximately 10 feet in a NORTH direction to the NORTH end line and 1,490 feet in a SOUTH direction to the SOUTH end line. The claim is marked by six monuments, one at each corner and one at the center of each end line of the claim.

The location monument on which this notice is posted is situated within Section 4, T39N, R2W Gila Salt River Base and Meridian, Arizona, and this claim encompasses portions of the following quarter section(s), Section(s), Township(s) and Range(s), Gila Salt River Base and Meridian, Arizona:

SW SEC 4, SE SEC 5, T39N, R2W

The locality of this claim with reference to some natural object or permanent monument and additional information (if any) concerning its locality are as follows:

The NORTHWEST corner of this claim is 18320 feet North and 100 feet East from the NW corner, Section 28, T39N, R2W.

Dated and posted on the ground this 16 day of November, 2006.

LOCATOR

  
Patrick Hillard

Return to:

Judy M. Pratt  
2182 So. Dover Way  
Lakewood, CO 80227

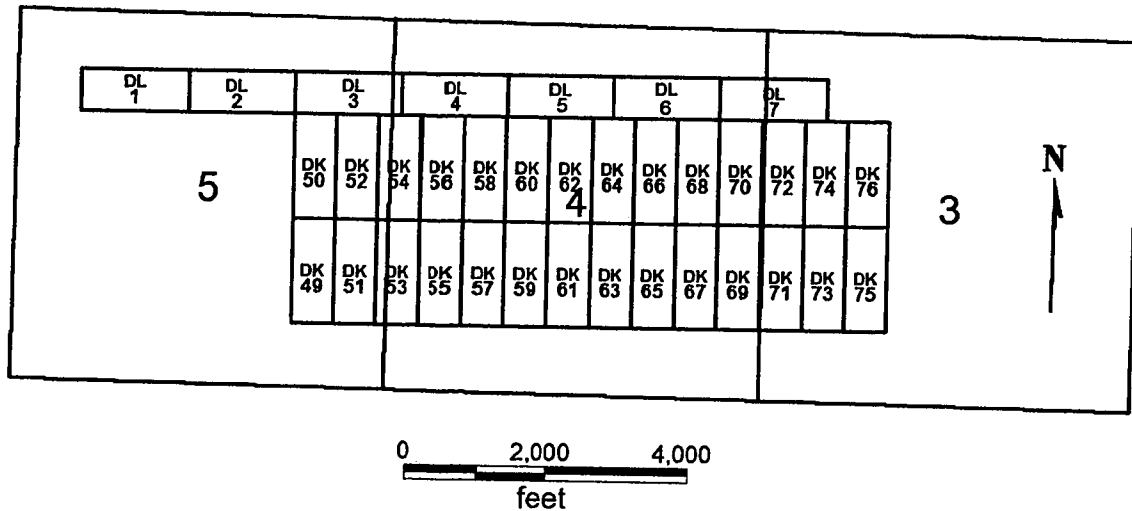
PHOENIX, ARIZONA

2007 FEB - 7 A 9:15

RECEIVED  
B.L.M. ARIZONA STATE OFFICE

AMC 378325

**DK 49-76  
DL 1-7  
T39N, R2W**



**DK 49-76**

**DL 1-7**

All claims are 1500 x 600

Sides on DK claims are N-S and ends are E-W. DL claims are E-W with N-S ends.

All locations, corners and end centers are 5' 2x2 wood posts with metal tags

Located by:

Patrick Hillard

Box 388

Kanab, Utah 84741

Coconino Co., Arizona

Sections 3, 4, T39N, R2W

Gila Salt River Meridian

PHOENIX, ARIZONA

2007 FEB - 1 A 9:15

RECEIVED  
BLM. ARIZONA OFFICE

ANC 378325

## LOCATION NOTICE FOR LODE MINING CLAIM

NOTICE IS HEREBY GIVEN that the **DK 54** lode mining claim has been located by Patrick Hillard, whose current mailing address is P.O. Box 388, Kanab, UT, 84741.

The general course of this claim is NORTH and it is situated in Coconino County, Arizona.

The claim is 1,500 feet in length and 600 feet in width. This claim runs from the location monument on which this location notice is posted approximately 10 feet in a SOUTH direction to the SOUTH end line and 1,490 feet in a NORTH direction to the NORTH end line. The claim is marked by six monuments, one at each corner and one at the center of each end line of the claim.

The location monument on which this notice is posted is situated within Section 4, T39N, R2W Gila Salt River Base and Meridian, Arizona, and this claim encompasses portions of the following quarter section(s), Section(s), Township(s) and Range(s), Gila Salt River Base and Meridian, Arizona:


SW and NW SEC 4, NE and SE SEC 5, T39N, R2W

The locality of this claim with reference to some natural object or permanent monument and additional information (if any) concerning its locality are as follows:

The SOUTHWEST corner of this claim is 18320 feet North and 100 feet East from the NW corner, Section 28, T39N, R2W.

Dated and posted on the ground this 16 day of November, 2006.

LOCATOR



Patrick Hillard

PHOENIX, ARIZONA

Return to:

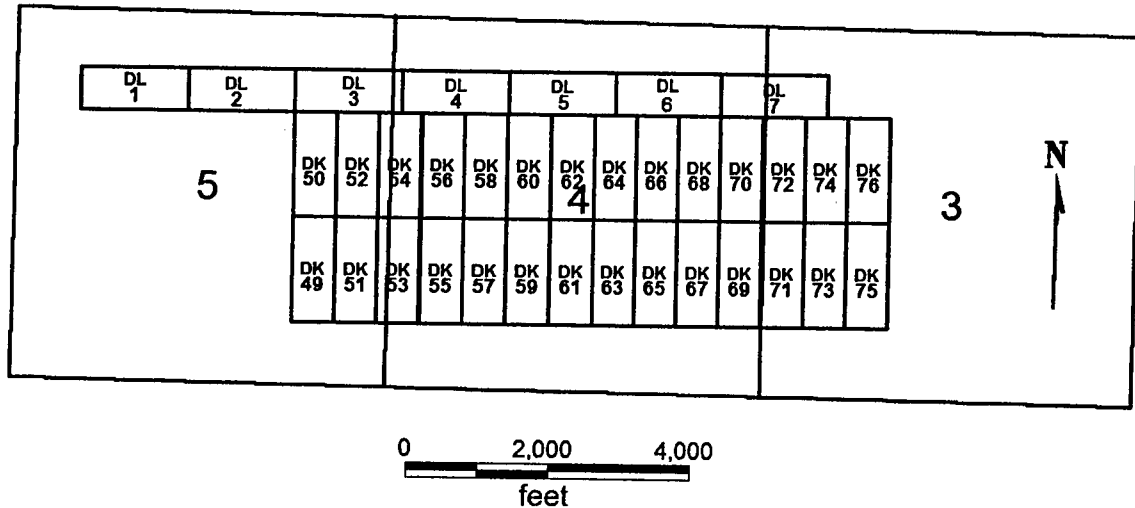
Judy M. Pratt  
2182 So. Dover Way  
Lakewood, CO 80227

2007 FEB - 7 A 9:15

RECEIVED  
B.L.M. AZ STATE OFFICE

AMC 378326

**DK 49-76  
DL 1-7  
T39N, R2W**



**DK 49-76**

**DL 1-7**

All claims are 1500 x 600

Sides on DK claims are N-S and ends are E-W. DL claims are E-W with N-S ends.

All locations, corners and end centers are 5' 2x2 wood posts with metal tags

Located by:

Patrick Hillard

Box 388

Kanab, Utah 84741

Coconino Co., Arizona

Sections 3, 4, T39N, R2W

Gila Salt River Meridian

PHOENIX, ARIZONA

2007 FEB - 7 A 9: 15

RECEIVED  
B.L.M. AZ STATE OFFICE

AMC 378326

## LOCATION NOTICE FOR LODE MINING CLAIM

NOTICE IS HEREBY GIVEN that the **DK 55** lode mining claim has been located by Patrick Hillard, whose current mailing address is P.O. Box 388, Kanab, UT, 84741.

The general course of this claim is SOUTH and it is situated in Coconino County, Arizona.

The claim is 1,500 feet in length and 600 feet in width. This claim runs from the location monument on which this location notice is posted approximately 10 feet in a NORTH direction to the NORTH end line and 1,490 feet in a SOUTH direction to the SOUTH end line. The claim is marked by six monuments, one at each corner and one at the center of each end line of the claim.

The location monument on which this notice is posted is situated within Section 4, T39N, R2W Gila Salt River Base and Meridian, Arizona, and this claim encompasses portions of the following quarter section(s), Section(s), Township(s) and Range(s), Gila Salt River Base and Meridian, Arizona:


SW SEC 4, T39N, R2W

The locality of this claim with reference to some natural object or permanent monument and additional information (if any) concerning its locality are as follows:

The NORTHWEST corner of this claim is 18320 feet North and 700 feet East from the NW corner, Section 28, T39N, R2W.

Dated and posted on the ground this 11<sup>th</sup> day of November, 2006.

LOCATOR

  
Patrick Hillard

Return to:

Judy M. Pratt  
2182 So. Dover Way  
Lakewood, CO 80227

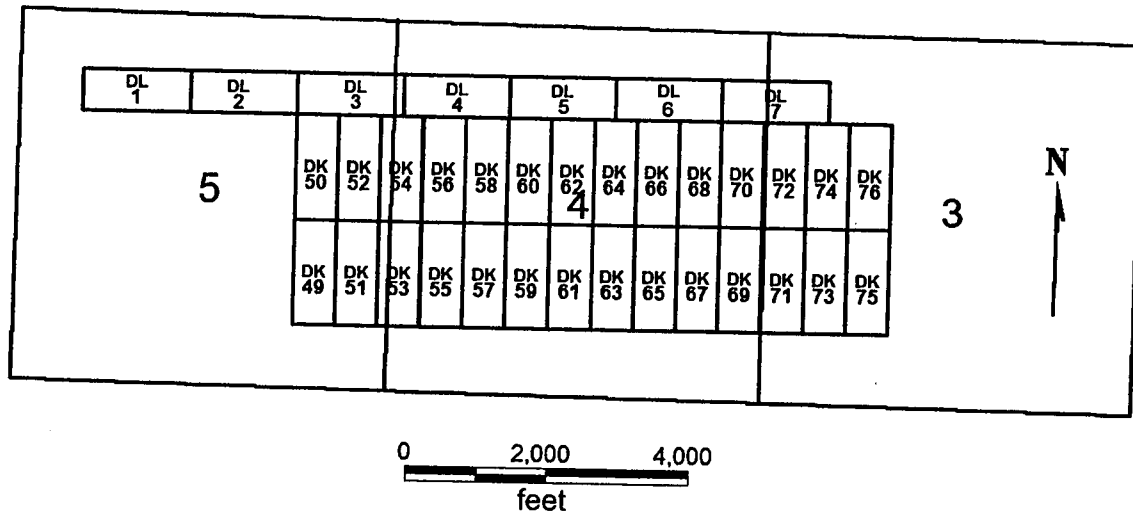
PHOENIX, ARIZONA

2007 FEB - 7 A 9:15

RECEIVED  
BLM. STATE OFFICE

AMC 378327

**DK 49-76  
DL 1-7  
T39N, R2W**



**DK 49-76**

**DL 1-7**

All claims are 1500 x 600

Sides on DK claims are N-S and ends are E-W. DL claims are E-W with N-S ends.

All locations, corners and end centers are 5' 2x2 wood posts with metal tags

Located by:

Patrick Hillard

Box 388

Kanab, Utah 84741

Coconino Co., Arizona

Sections 3, 4, T39N, R2W

Gila Salt River Meridian

PHOENIX, ARIZONA

2007 FEB - 7 A 9:15

RECEIVED  
BLM AZ STATE OFFICE

ANR 378327

## LOCATION NOTICE FOR LODE MINING CLAIM

NOTICE IS HEREBY GIVEN that the **DK 56** lode mining claim has been located by Patrick Hillard, whose current mailing address is P.O. Box 388, Kanab, UT, 84741.

The general course of this claim is NORTH and it is situated in Coconino County, Arizona.

The claim is 1,500 feet in length and 600 feet in width. This claim runs from the location monument on which this location notice is posted approximately 10 feet in a SOUTH direction to the SOUTH end line and 1,490 feet in a NORTH direction to the NORTH end line. The claim is marked by six monuments, one at each corner and one at the center of each end line of the claim.

The location monument on which this notice is posted is situated within Section 4, T39N, R2W Gila Salt River Base and Meridian, Arizona, and this claim encompasses portions of the following quarter section(s), Section(s), Township(s) and Range(s), Gila Salt River Base and Meridian, Arizona:


SW and NW SEC 4, T39N, R2W

The locality of this claim with reference to some natural object or permanent monument and additional information (if any) concerning its locality are as follows:

The SOUTHWEST corner of this claim is 18320 feet North and 700 feet East from the NW corner, Section 28, T39N, R2W.

Dated and posted on the ground this 16 day of November, 2006.

LOCATOR

  
Patrick Hillard

Return to:

Judy M. Pratt  
2182 So. Dover Way  
Lakewood, CO 80227

PHOTOGRAPH, ARIZONA

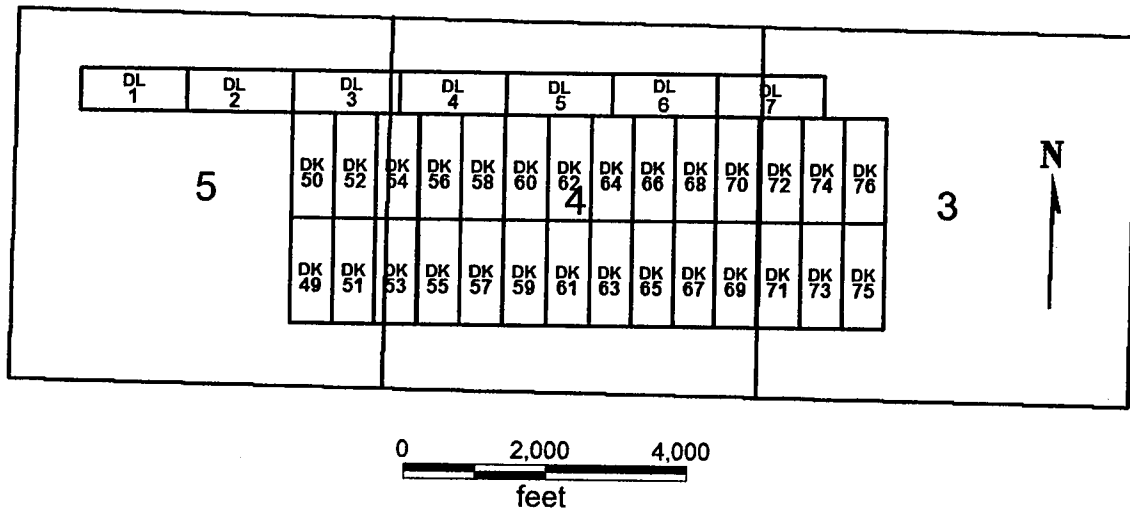
2007 FEB - 7 A 9:15

RECEIVED  
B.L.M. AZ STATE OFFICE

AMC 378328



**DK 49-76  
DL 1-7  
T39N, R2W**



**DK 49-76**

**DL 1-7**

All claims are 1500 x 600

Sides on DK claims are N-S and ends are E-W. DL claims are E-W with N-S ends.

All locations, corners and end centers are 5' 2x2 wood posts with metal tags

Located by:

Patrick Hillard

Box 388

Kanab, Utah 84741

Coconino Co., Arizona

Sections 3, 4, T39N, R2W

Gila Salt River Meridian

PHOTOGRAPH, ARIZONA

2007 FEB - 7 A 9: 16

RECEIVED  
B.L.M. AZ STATE OFFICE

AMC 378328

## LOCATION NOTICE FOR LODE MINING CLAIM

NOTICE IS HEREBY GIVEN that the **DK 57** lode mining claim has been located by Patrick Hillard, whose current mailing address is P.O. Box 388, Kanab, UT, 84741.

The general course of this claim is SOUTH and it is situated in Coconino County, Arizona.

The claim is 1,500 feet in length and 600 feet in width. This claim runs from the location monument on which this location notice is posted approximately 10 feet in a NORTH direction to the NORTH end line and 1,490 feet in a SOUTH direction to the SOUTH end line. The claim is marked by six monuments, one at each corner and one at the center of each end line of the claim.

The location monument on which this notice is posted is situated within Section 4, T39N, R2W Gila Salt River Base and Meridian, Arizona, and this claim encompasses portions of the following quarter section(s), Section(s), Township(s) and Range(s), Gila Salt River Base and Meridian, Arizona:

SW SEC 4, T39N, R2W

The locality of this claim with reference to some natural object or permanent monument and additional information (if any) concerning its locality are as follows:

The NORTHWEST corner of this claim is 18320 feet North and 1300 feet East from the NW corner, Section 28, T39N, R2W.

Dated and posted on the ground this 10 day of November, 2006.

LOCATOR

  
Patrick Hillard

Return to:

Judy M. Pratt  
2182 So. Dover Way  
Lakewood, CO 80227

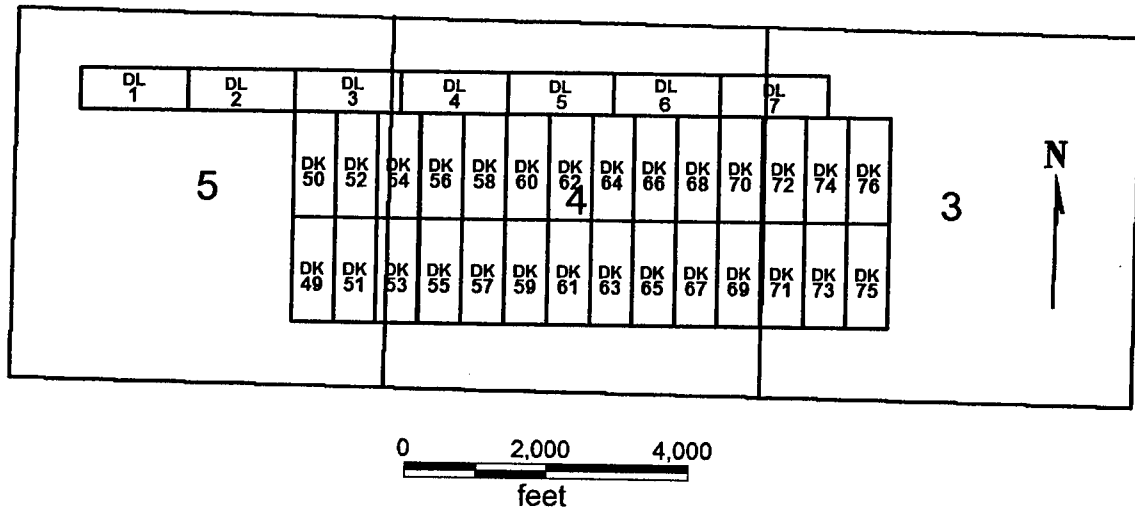
PHOENIX, ARIZONA

2007 FEB - 7 A 9:16

RECEIVED  
B.L.M. AZ STATE OFFICE

ANC 378329

**DK 49-76  
DL 1-7  
T39N, R2W**



**DK 49-76**

**DL 1-7**

All claims are 1500 x 600

Sides on DK claims are N-S and ends are E-W. DL claims are E-W with N-S ends.

All locations, corners and end centers are 5' 2x2 wood posts with metal tags

Located by:

Patrick Hillard

Box 388

Kanab, Utah 84741

Coconino Co., Arizona

Sections 3, 4, T39N, R2W

Gila Salt River Meridian

PHOENIX, ARIZONA

2007 FEB - 7 A 9:16

RECEIVED  
BLM AZ STATE OFFICE

ANG 378329

## LOCATION NOTICE FOR LODE MINING CLAIM

NOTICE IS HEREBY GIVEN that the **DK 58** lode mining claim has been located by Patrick Hillard, whose current mailing address is P.O. Box 388, Kanab, UT, 84741.

The general course of this claim is NORTH and it is situated in Coconino County, Arizona.

The claim is 1,500 feet in length and 600 feet in width. This claim runs from the location monument on which this location notice is posted approximately 10 feet in a SOUTH direction to the SOUTH end line and 1,490 feet in a NORTH direction to the NORTH end line. The claim is marked by six monuments, one at each corner and one at the center of each end line of the claim.

The location monument on which this notice is posted is situated within Section 4, T39N, R2W Gila Salt River Base and Meridian, Arizona, and this claim encompasses portions of the following quarter section(s), Section(s), Township(s) and Range(s), Gila Salt River Base and Meridian, Arizona:

SW and NW SEC 4, T39N, R2W

The locality of this claim with reference to some natural object or permanent monument and additional information (if any) concerning its locality are as follows:

The SOUTHWEST corner of this claim is 18320 feet North and 1300 feet East from the NW corner, Section 28, T39N, R2W.

Dated and posted on the ground this 16 day of November, 2006.

LOCATOR

  
Patrick Hillard

Return to:

Judy M. Pratt  
2182 So. Dover Way  
Lakewood, CO 80227

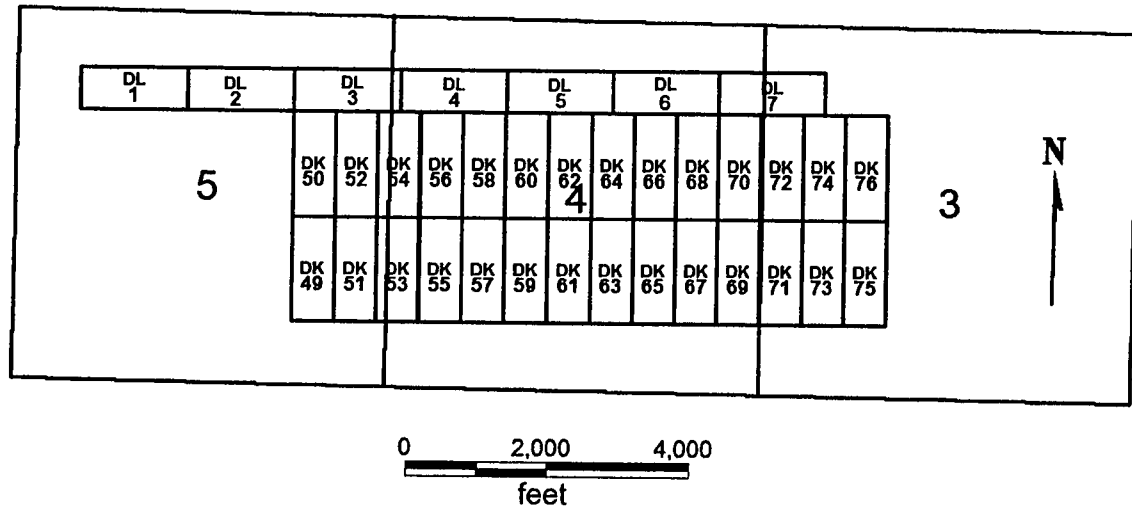
PHOENIX, ARIZONA

2007 FEB - 7 A 9 16

RECEIVED  
B.L.M. STATE OFFICE

AMC 378330

**DK 49-76  
DL 1-7  
T39N, R2W**



**DK 49-76**

**DL 1-7**

All claims are 1500 x 600

Sides on DK claims are N-S and ends are E-W. DL claims are E-W with N-S ends.

All locations, corners and end centers are 5' 2x2 wood posts with metal tags

Located by:

Patrick Hillard

Box 388

Kanab, Utah 84741

Coconino Co., Arizona

Sections 3, 4, T39N, R2W

Gila Salt River Meridian

PHOENIX, ARIZONA

2007 FEB - 7 A 9:16

RECEIVED  
BLM, AZ STATE OFFICE

ANG 378330

## LOCATION NOTICE FOR LODE MINING CLAIM

NOTICE IS HEREBY GIVEN that the **DK 59** lode mining claim has been located by Patrick Hillard, whose current mailing address is P.O. Box 388, Kanab, UT, 84741.

The general course of this claim is SOUTH and it is situated in Coconino County, Arizona.

The claim is 1,500 feet in length and 600 feet in width. This claim runs from the location monument on which this location notice is posted approximately 10 feet in a NORTH direction to the NORTH end line and 1,490 feet in a SOUTH direction to the SOUTH end line. The claim is marked by six monuments, one at each corner and one at the center of each end line of the claim.

The location monument on which this notice is posted is situated within Section 4, T39N, R2W Gila Salt River Base and Meridian, Arizona, and this claim encompasses portions of the following quarter section(s), Section(s), Township(s) and Range(s), Gila Salt River Base and Meridian, Arizona:

SW SEC 4, T39N, R2W

The locality of this claim with reference to some natural object or permanent monument and additional information (if any) concerning its locality are as follows:

The NORTHWEST corner of this claim is 18320 feet North and 1900 feet East from the NW corner, Section 28, T39N, R2W.

Dated and posted on the ground this 16 day of November, 2006.

LOCATOR

  
Patrick Hillard

Return to:

Judy M. Pratt  
2182 So. Dover Way  
Lakewood, CO 80227

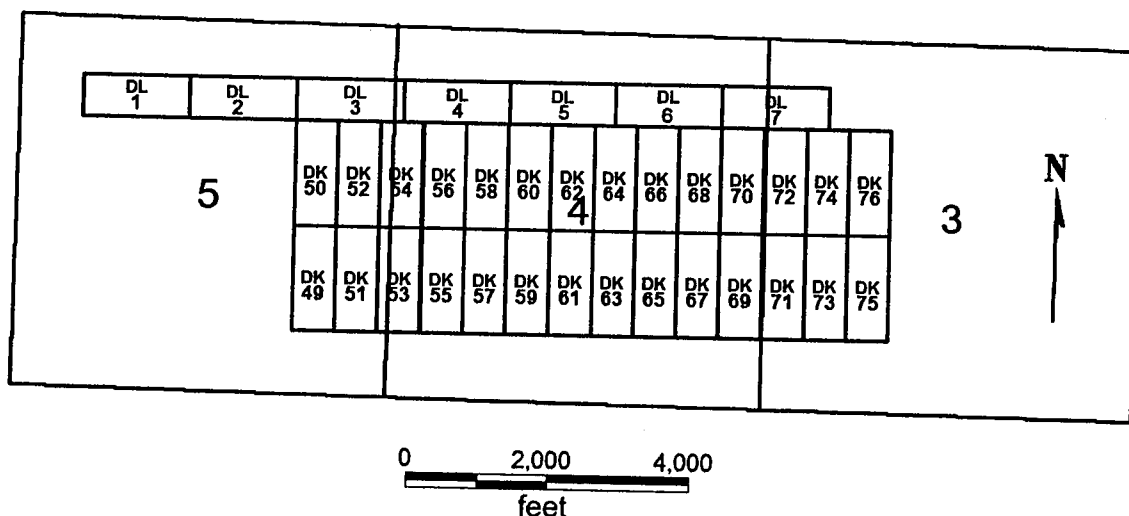
PHOENIX, ARIZONA

2007 FEB - 7 A 9:16

RECEIVED  
BLM STATE OFFICE

AMC 378331

**DK 49-76  
DL 1-7  
T39N, R2W**



**DK 49-76**

**DL 1-7**

All claims are 1500 x 600

Sides on DK claims are N-S and ends are E-W. DL claims are E-W with N-S ends.

All locations, corners and end centers are 5' 2x2 wood posts with metal tags

Located by:

Patrick Hillard

Box 388

Kanab, Utah 84741

Coconino Co., Arizona

Sections 3, 4, T39N, R2W

Gila Salt River Meridian

PHOENIX, ARIZONA

2007 FEB - 7 A 9: 16

RECEIVED  
B.L.M. AZ STATE OFFICE

AMC 378331

## LOCATION NOTICE FOR LODE MINING CLAIM

NOTICE IS HEREBY GIVEN that the **DK 60** lode mining claim has been located by Patrick Hillard, whose current mailing address is P.O. Box 388, Kanab, UT, 84741.

The general course of this claim is NORTH and it is situated in Coconino County, Arizona.

The claim is 1,500 feet in length and 600 feet in width. This claim runs from the location monument on which this location notice is posted approximately 10 feet in a SOUTH direction to the SOUTH end line and 1,490 feet in a NORTH direction to the NORTH end line. The claim is marked by six monuments, one at each corner and one at the center of each end line of the claim.

The location monument on which this notice is posted is situated within Section 4, T39N, R2W Gila Salt River Base and Meridian, Arizona, and this claim encompasses portions of the following quarter section(s), Section(s), Township(s) and Range(s), Gila Salt River Base and Meridian, Arizona:


SW and NW SEC 4, T39N, R2W

The locality of this claim with reference to some natural object or permanent monument and additional information (if any) concerning its locality are as follows:

The SOUTHWEST corner of this claim is 18320 feet North and 1900 feet East from the NW corner, Section 28, T39N, R2W.

Dated and posted on the ground this 16 day of November, 2006.

LOCATOR



Patrick Hillard

Return to:

Judy M. Pratt  
2182 So. Dover Way  
Lakewood, CO 80227

PHOENIX, ARIZONA

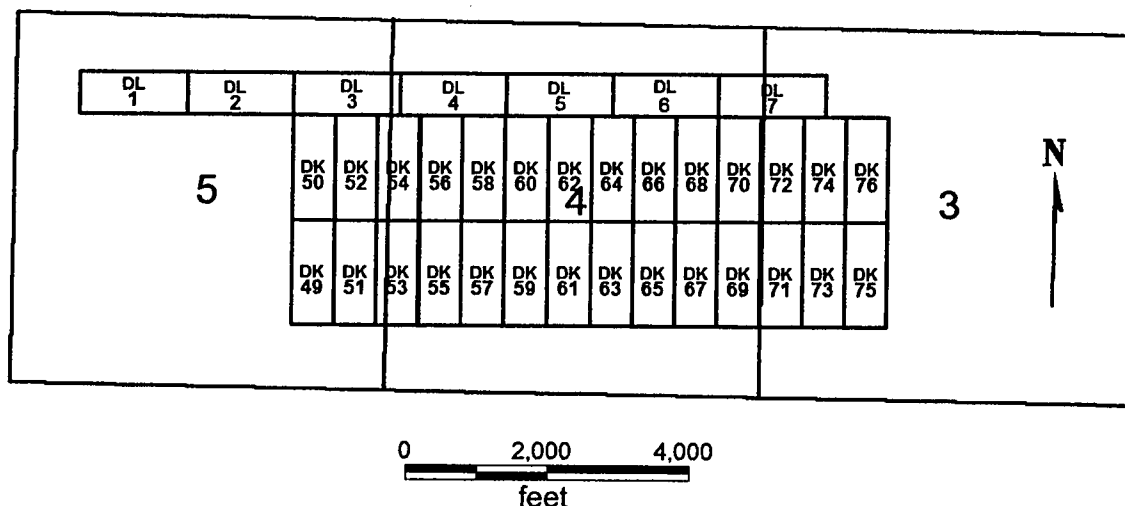
2007 FEB - 7 A 9 16

RECEIVED  
BLM STATE OFFICE

AN6378332



**DK 49-76  
DL 1-7  
T39N, R2W**



**DK 49-76**

**DL 1-7**

All claims are 1500 x 600

Sides on DK claims are N-S and ends are E-W. DL claims are E-W with N-S ends.

All locations, corners and end centers are 5' 2x2 wood posts with metal tags

Located by:

Patrick Hillard

Box 388

Kanab, Utah 84741

Coconino Co., Arizona

Sections 3, 4, T39N, R2W

Gila Salt River Meridian

RECEIVED  
B.L.M. ARIZONA STATE OFFICE  
2007 FEB - 7 A 9:16  
PHOENIX, ARIZONA

AMC 378332

## LOCATION NOTICE FOR LODE MINING CLAIM

NOTICE IS HEREBY GIVEN that the **DK 61** lode mining claim has been located by Patrick Hillard, whose current mailing address is P.O. Box 388, Kanab, UT, 84741.

The general course of this claim is SOUTH and it is situated in Coconino County, Arizona.

The claim is 1,500 feet in length and 600 feet in width. This claim runs from the location monument on which this location notice is posted approximately 10 feet in a NORTH direction to the NORTH end line and 1,490 feet in a SOUTH direction to the SOUTH end line. The claim is marked by six monuments, one at each corner and one at the center of each end line of the claim.

The location monument on which this notice is posted is situated within Section 4, T39N, R2W Gila Salt River Base and Meridian, Arizona, and this claim encompasses portions of the following quarter section(s), Section(s), Township(s) and Range(s), Gila Salt River Base and Meridian, Arizona:


SW and SE SEC 4, T39N, R2W

The locality of this claim with reference to some natural object or permanent monument and additional information (if any) concerning its locality are as follows:

The NORTHWEST corner of this claim is 18320 feet North and 2500 feet East from the NW corner, Section 28, T39N, R2W.

Dated and posted on the ground this 16 day of November, 2006.

LOCATOR

  
Patrick Hillard

Return to:

Judy M. Pratt  
2182 So. Dover Way  
Lakewood, CO 80227

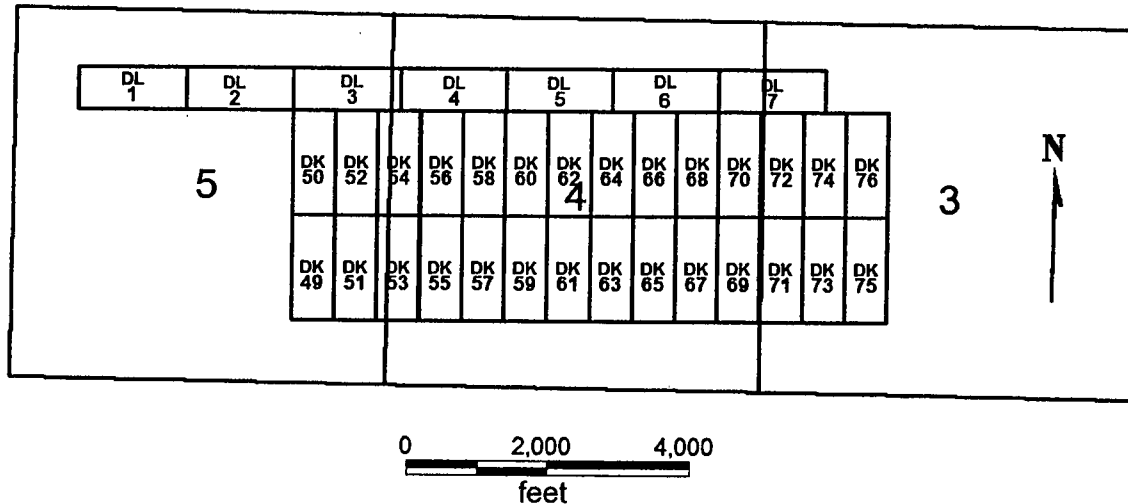
PHOENIX, ARIZONA

2007 FEB - 7 A 9 16

RECEIVED  
BLM AND STATE OFFICE

ANC 378333

**DK 49-76  
DL 1-7  
T39N, R2W**



**DK 49-76**

**DL 1-7**

All claims are 1500 x 600

Sides on DK claims are N-S and ends are E-W. DL claims are E-W with N-S ends.

All locations, corners and end centers are 5' 2x2 wood posts with metal tags

Located by:

Patrick Hillard

Box 388

Kanab, Utah 84741

Coconino Co., Arizona

Sections 3, 4, T39N, R2W

Gila Salt River Meridian

PHOENIX, ARIZONA

2007 FEB - 7 A 9:16

RECEIVED  
B.L.M. AZ STATE OFFICE

ANG 378333

## LOCATION NOTICE FOR LODE MINING CLAIM

NOTICE IS HEREBY GIVEN that the **DK 62** lode mining claim has been located by Patrick Hillard, whose current mailing address is P.O. Box 388, Kanab, UT, 84741.

The general course of this claim is NORTH and it is situated in Coconino County, Arizona.

The claim is 1,500 feet in length and 600 feet in width. This claim runs from the location monument on which this location notice is posted approximately 10 feet in a SOUTH direction to the SOUTH end line and 1,490 feet in a NORTH direction to the NORTH end line. The claim is marked by six monuments, one at each corner and one at the center of each end line of the claim.

The location monument on which this notice is posted is situated within Section 4, T39N, R2W Gila Salt River Base and Meridian, Arizona, and this claim encompasses portions of the following quarter section(s), Section(s), Township(s) and Range(s), Gila Salt River Base and Meridian, Arizona:


NW, NE, SW and SE SEC 4, T39N, R2W

The locality of this claim with reference to some natural object or permanent monument and additional information (if any) concerning its locality are as follows:

The SOUTHWEST corner of this claim is 18320 feet North and 2500 feet East from the NW corner, Section 28, T39N, R2W.

Dated and posted on the ground this 16 day of November, 2006.

LOCATOR

  
Patrick Hillard

Return to:

Judy M. Pratt  
2182 So. Dover Way  
Lakewood, CO 80227

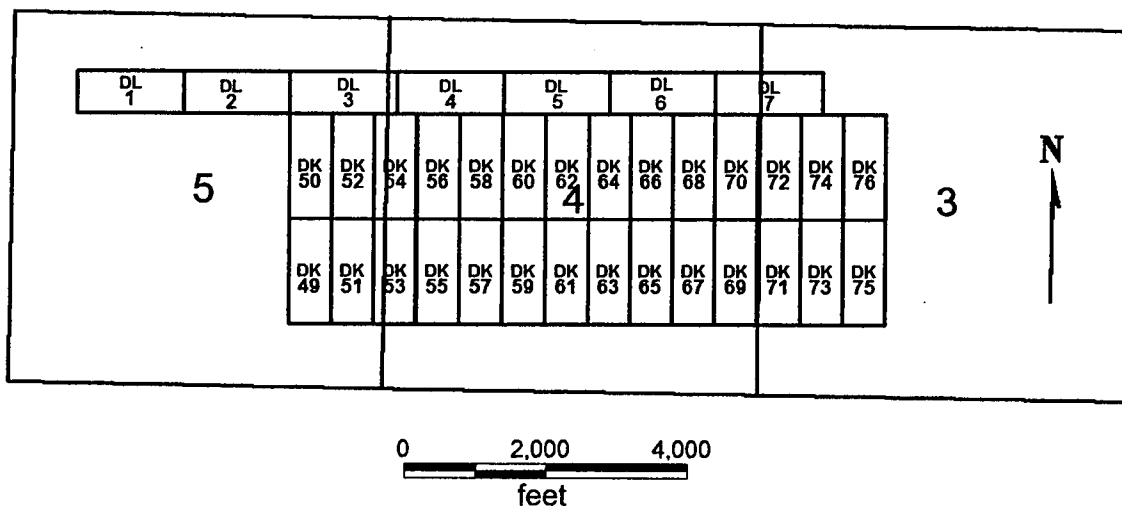
PHOENIX, ARIZONA

2007 FEB - 7 A 9:16

RECEIVED  
B.L.M. STATE OFFICE

AMC 378334

**DK 49-76  
DL 1-7  
T39N, R2W**



**DK 49-76**

**DL 1-7**

All claims are 1500 x 600

Sides on DK claims are N-S and ends are E-W. DL claims are E-W with N-S ends.

All locations, corners and end centers are 5' 2x2 wood posts with metal tags

Located by:

Patrick Hillard

Box 388

Kanab, Utah 84741

Coconino Co., Arizona

Sections 3, 4, T39N, R2W

Gila Salt River Meridian

PHOENIX, ARIZONA

2007 FEB - 7 A 9: 16

RECEIVED  
B.L.M. AZ STATE OFFICE

AMC 378334

## LOCATION NOTICE FOR LODE MINING CLAIM

NOTICE IS HEREBY GIVEN that the **DK 63** lode mining claim has been located by Patrick Hillard, whose current mailing address is P.O. Box 388, Kanab, UT, 84741.

The general course of this claim is SOUTH and it is situated in Coconino County, Arizona.

The claim is 1,500 feet in length and 600 feet in width. This claim runs from the location monument on which this location notice is posted approximately 10 feet in a NORTH direction to the NORTH end line and 1,490 feet in a SOUTH direction to the SOUTH end line. The claim is marked by six monuments, one at each corner and one at the center of each end line of the claim.

The location monument on which this notice is posted is situated within Section 4, T39N, R2W Gila Salt River Base and Meridian, Arizona, and this claim encompasses portions of the following quarter section(s), Section(s), Township(s) and Range(s), Gila Salt River Base and Meridian, Arizona:


SE SEC 4, T39N, R2W

The locality of this claim with reference to some natural object or permanent monument and additional information (if any) concerning its locality are as follows:

The NORTHWEST corner of this claim is 18320 feet North and 3100 feet East from the NW corner, Section 28, T39N, R2W.

Dated and posted on the ground this 16 day of November, 2006.

LOCATOR

  
\_\_\_\_\_  
Patrick Hillard

Return to:

Judy M. Pratt  
2182 So. Dover Way  
Lakewood, CO 80227

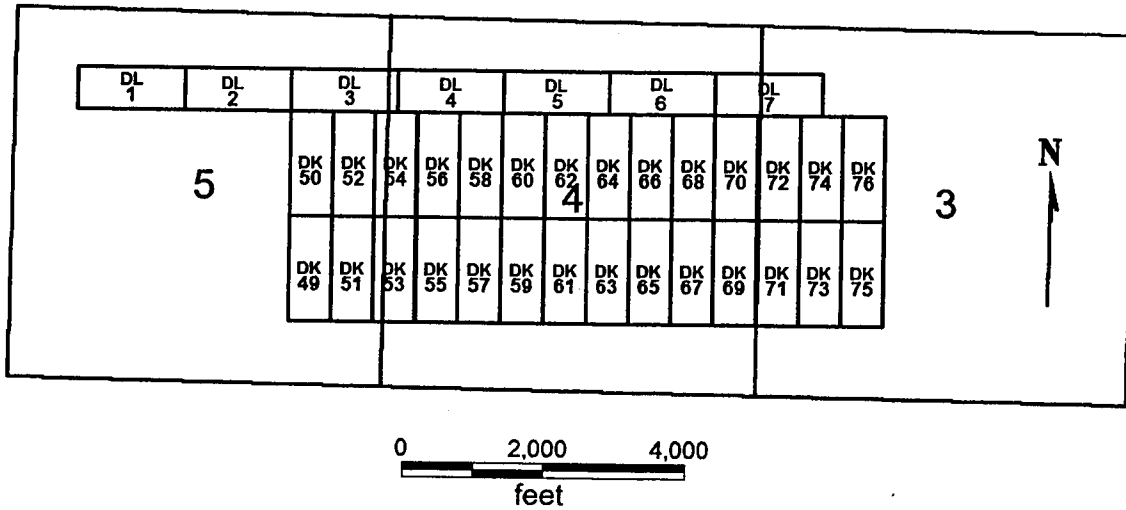
NOV 16 2006

2006 FEB 16

RECEIVED  
BLM AZ STATE OFFICE

AMC 378335

**DK 49-76  
DL 1-7  
T39N, R2W**

**DK 49-76**

DL 1-7

**All claims are 1500 x 600**

Sides on DK claims are N-S and ends are E-W. DL claims are E-W with N-S ends. All locations, corners and end centers are 5' 2x2 wood posts with metal tags

**Located by:**

**Patrick Hillard**

**Box 388**

**Kanab, Utah 84741**

**Coconino Co., Arizona**

**Sections 3, 4, T39N, R2W**

## Gila Salt River Meridian

PHOENIX, ARIZONA

2007 FEB -7 A 9: 16

RECEIVED  
B.L.M. AND STATE OFFICE

ALL 378335

## LOCATION NOTICE FOR LODE MINING CLAIM

NOTICE IS HEREBY GIVEN that the **DK 64** lode mining claim has been located by Patrick Hillard, whose current mailing address is P.O. Box 388, Kanab, UT, 84741.

The general course of this claim is NORTH and it is situated in Coconino County, Arizona.

The claim is 1,500 feet in length and 600 feet in width. This claim runs from the location monument on which this location notice is posted approximately 10 feet in a SOUTH direction to the SOUTH end line and 1,490 feet in a NORTH direction to the NORTH end line. The claim is marked by six monuments, one at each corner and one at the center of each end line of the claim.

The location monument on which this notice is posted is situated within Section 4, T39N, R2W Gila Salt River Base and Meridian, Arizona, and this claim encompasses portions of the following quarter section(s), Section(s), Township(s) and Range(s), Gila Salt River Base and Meridian, Arizona:

SE and NE SEC 4, T39N, R2W

The locality of this claim with reference to some natural object or permanent monument and additional information (if any) concerning its locality are as follows:

The SOUTHWEST corner of this claim is 18320 feet North and 3100 feet East from the NW corner, Section 28, T39N, R2W.

Dated and posted on the ground this 16 day of November, 2006.

LOCATOR

  
\_\_\_\_\_  
Patrick Hillard

PHOENIX, ARIZONA

Return to:

Judy M. Pratt  
2182 So. Dover Way  
Lakewood, CO 80227

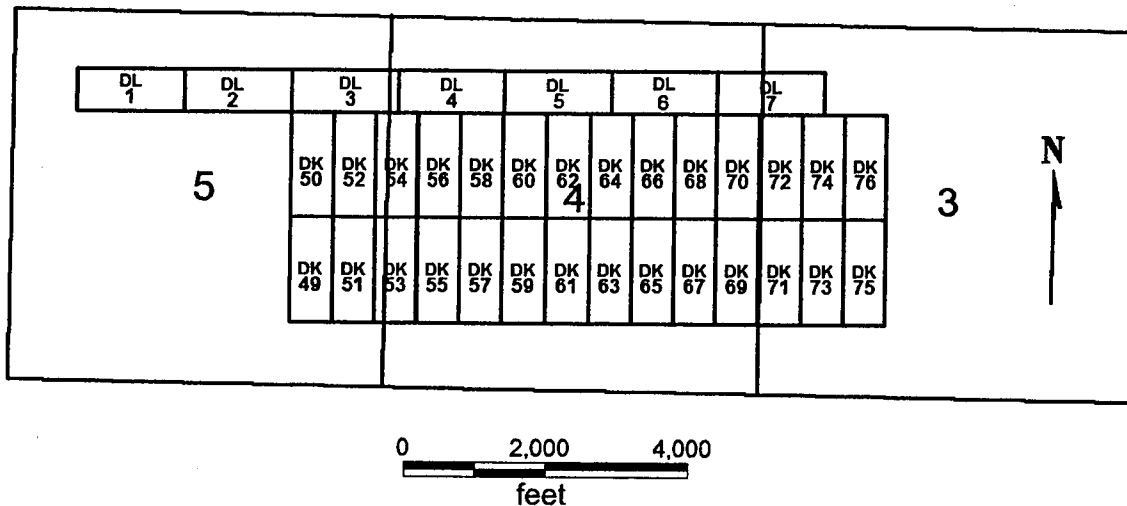
2007 FEB - 7 A 9:16

RECEIVED  
B.L.M. AL STATE OFFICE

AMC 378336



**DK 49-76  
DL 1-7  
T39N, R2W**



**DK 49-76**

**DL 1-7**

All claims are 1500 x 600

Sides on DK claims are N-S and ends are E-W. DL claims are E-W with N-S ends.

All locations, corners and end centers are 5' 2x2 wood posts with metal tags

Located by:

Patrick Hillard

Box 388

Kanab, Utah 84741

Coconino Co., Arizona

Sections 3, 4, T39N, R2W

Gila Salt River Meridian

PHOENIX, ARIZONA

2007 FEB - 7 A 9:16

RECEIVED  
B.L.M. AZ STATE OFFICE

AMC 378336

## LOCATION NOTICE FOR LODE MINING CLAIM

NOTICE IS HEREBY GIVEN that the **DK 65** lode mining claim has been located by Patrick Hillard, whose current mailing address is P.O. Box 388, Kanab, UT, 84741.

The general course of this claim is SOUTH and it is situated in Coconino County, Arizona.

The claim is 1,500 feet in length and 600 feet in width. This claim runs from the location monument on which this location notice is posted approximately 10 feet in a NORTH direction to the NORTH end line and 1,490 feet in a SOUTH direction to the SOUTH end line. The claim is marked by six monuments, one at each corner and one at the center of each end line of the claim.

The location monument on which this notice is posted is situated within Section 4, T39N, R2W Gila Salt River Base and Meridian, Arizona, and this claim encompasses portions of the following quarter section(s), Section(s), Township(s) and Range(s), Gila Salt River Base and Meridian, Arizona:

SE SEC 4, T39N, R2W

The locality of this claim with reference to some natural object or permanent monument and additional information (if any) concerning its locality are as follows:

The NORTHWEST corner of this claim is 18320 feet North and 3700 feet East from the NW corner, Section 28, T39N, R2W.

Dated and posted on the ground this 16 day of November, 2006.

LOCATOR

  
Patrick Hillard

Return to:

Judy M. Pratt  
2182 So. Dover Way  
Lakewood, CO 80227

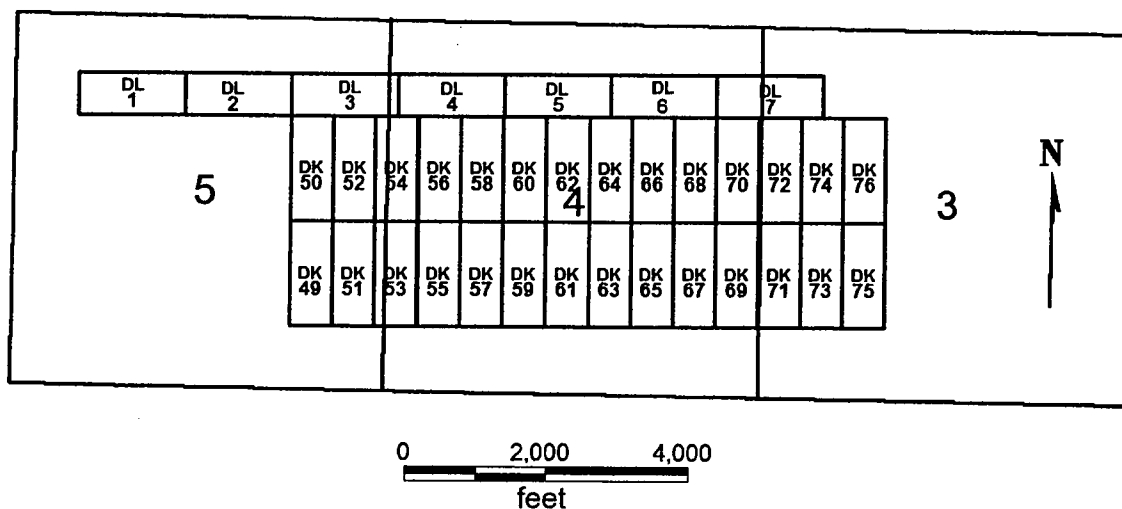
PHOENIX, ARIZONA

2007 FEB - 7 A 9:17

RECEIVED  
BLM STATE OFFICE

ANC 378337

**DK 49-76  
DL 1-7  
T39N, R2W**



**DK 49-76**

**DL 1-7**

All claims are 1500 x 600

Sides on DK claims are N-S and ends are E-W. DL claims are E-W with N-S ends.

All locations, corners and end centers are 5' 2x2 wood posts with metal tags

Located by:

Patrick Hillard

Box 388

Kanab, Utah 84741

Coconino Co., Arizona

Sections 3, 4, T39N, R2W

Gila Salt River Meridian

RECEIVED  
B.L.M. AZ STATE OFFICE  
2007 FEB - 7 A 9:17  
PHOENIX, ARIZONA

ANG 378337

## LOCATION NOTICE FOR LODE MINING CLAIM

NOTICE IS HEREBY GIVEN that the **DK 66** lode mining claim has been located by Patrick Hillard, whose current mailing address is P.O. Box 388, Kanab, UT, 84741.

The general course of this claim is NORTH and it is situated in Coconino County, Arizona.

The claim is 1,500 feet in length and 600 feet in width. This claim runs from the location monument on which this location notice is posted approximately 10 feet in a SOUTH direction to the SOUTH end line and 1,490 feet in a NORTH direction to the NORTH end line. The claim is marked by six monuments, one at each corner and one at the center of each end line of the claim.

The location monument on which this notice is posted is situated within Section 4, T39N, R2W Gila Salt River Base and Meridian, Arizona, and this claim encompasses portions of the following quarter section(s), Section(s), Township(s) and Range(s), Gila Salt River Base and Meridian, Arizona:

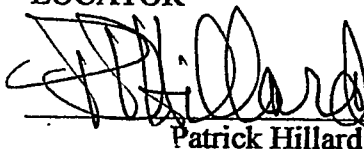
SE and NE SEC 4, T39N, R2W

The locality of this claim with reference to some natural object or permanent monument and additional information (if any) concerning its locality are as follows:

The SOUTHWEST corner of this claim is 18320 feet North and 3700 feet East from the NW corner, Section 28, T39N, R2W.

Dated and posted on the ground this 16 day of November, 2006.

LOCATOR

  
Patrick Hillard

Return to:

Judy M. Pratt  
2182 So. Dover Way  
Lakewood, CO 80227

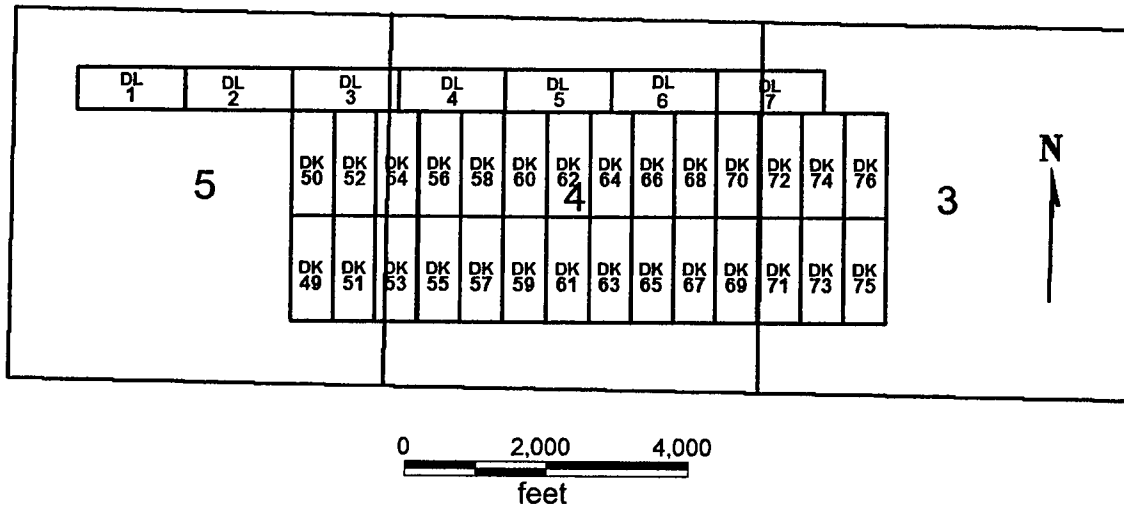
PHOENIX, ARIZONA

2007 FEB - 7 A 9:17

RECEIVED  
BLM. STATE OFFICE

AMC 378338

**DK 49-76  
DL 1-7  
T39N, R2W**



**DK 49-76**

**DL 1-7**

All claims are 1500 x 600

Sides on DK claims are N-S and ends are E-W. DL claims are E-W with N-S ends.

All locations, corners and end centers are 5' 2x2 wood posts with metal tags

Located by:

Patrick Hillard

Box 388

Kanab, Utah 84741

Coconino Co., Arizona

Sections 3, 4, T39N, R2W

Gila Salt River Meridian

PHOENIX, ARIZONA

2007 FEB - 7 A 9:17

RECEIVED  
B.L.M. ARIZONA STATE OFFICE

AMC 378338

## LOCATION NOTICE FOR LODE MINING CLAIM

NOTICE IS HEREBY GIVEN that the **DK 67** lode mining claim has been located by Patrick Hillard, whose current mailing address is P.O. Box 388, Kanab, UT, 84741.

The general course of this claim is SOUTH and it is situated in Coconino County, Arizona.

The claim is 1,500 feet in length and 600 feet in width. This claim runs from the location monument on which this location notice is posted approximately 10 feet in a NORTH direction to the NORTH end line and 1,490 feet in a SOUTH direction to the SOUTH end line. The claim is marked by six monuments, one at each corner and one at the center of each end line of the claim.

The location monument on which this notice is posted is situated within Section 4, T39N, R2W Gila Salt River Base and Meridian, Arizona, and this claim encompasses portions of the following quarter section(s), Section(s), Township(s) and Range(s), Gila Salt River Base and Meridian, Arizona:


SE SEC 4, T39N, R2W

The locality of this claim with reference to some natural object or permanent monument and additional information (if any) concerning its locality are as follows:

The NORTHWEST corner of this claim is 18320 feet North and 4300 feet East from the NW corner, Section 28, T39N, R2W.

Dated and posted on the ground this 11 day of November, 2006.

LOCATOR



Patrick Hillard

PHOENIX, ARIZONA

Return to:

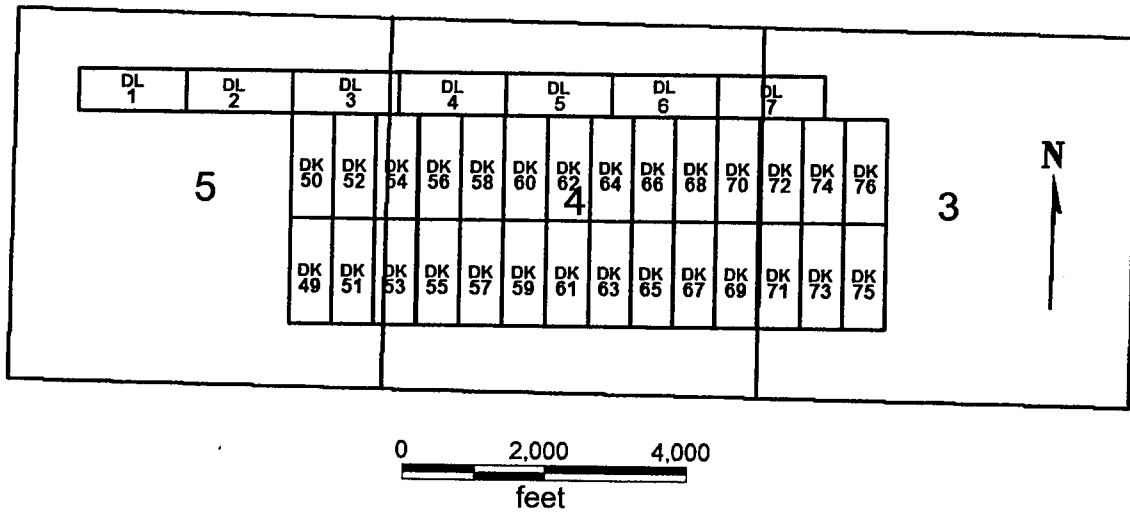
Judy M. Pratt  
2182 So. Dover Way  
Lakewood, CO 80227

2007 FEB - 7 A 9:17

RECEIVED  
B.L.M. AND STATE OFFICE

AMC 378339

**DK 49-76  
DL 1-7  
T39N, R2W**



**DK 49-76**

**DL 1-7**

All claims are 1500 x 600

Sides on DK claims are N-S and ends are E-W. DL claims are E-W with N-S ends.

All locations, corners and end centers are 5' 2x2 wood posts with metal tags

Located by:

Patrick Hillard

Box 388

Kanab, Utah 84741

Coconino Co., Arizona

Sections 3, 4, T39N, R2W

Gila Salt River Meridian

PHOENIX, ARIZONA

2001 FEB - 7 A 9: 17

RECEIVED  
B.L.M. AZ STATE OFFICE

AMC 378339

## LOCATION NOTICE FOR LODE MINING CLAIM

NOTICE IS HEREBY GIVEN that the **DK 68** lode mining claim has been located by Patrick Hillard, whose current mailing address is P.O. Box 388, Kanab, UT, 84741.

The general course of this claim is NORTH and it is situated in Coconino County, Arizona.

The claim is 1,500 feet in length and 600 feet in width. This claim runs from the location monument on which this location notice is posted approximately 10 feet in a SOUTH direction to the SOUTH end line and 1,490 feet in a NORTH direction to the NORTH end line. The claim is marked by six monuments, one at each corner and one at the center of each end line of the claim.

The location monument on which this notice is posted is situated within Section 4, T39N, R2W Gila Salt River Base and Meridian, Arizona, and this claim encompasses portions of the following quarter section(s), Section(s), Township(s) and Range(s), Gila Salt River Base and Meridian, Arizona:


SE and NE SEC 4, T39N, R2W

The locality of this claim with reference to some natural object or permanent monument and additional information (if any) concerning its locality are as follows:

The SOUTHWEST corner of this claim is 18320 feet North and 4300 feet East from the NW corner, Section 28, T39N, R2W.

Dated and posted on the ground this 16 day of November, 2006.

LOCATOR

  
\_\_\_\_\_  
Patrick Hillard

PHOENIX, ARIZONA

Return to:

Judy M. Pratt  
2182 So. Dover Way  
Lakewood, CO 80227

2007 FEB - 7 A 9:17

RECEIVED  
BLM STATE OFFICE

AMC 378340



Map of the study area showing the location of the study site (DL 1-DL 7) relative to the surrounding landscape. The map includes a scale bar (0 to 4,000 feet) and a north arrow. The study site is located in the center of the map, with the surrounding landscape divided into three regions: 5 (left), 4 (center), and 3 (right). The study site is further divided into two rows of plots: the top row contains DL 1, DL 2, DL 3, DL 4, DL 5, DL 6, and DL 7; the bottom row contains DK 49, DK 51, DK 53, DK 55, DK 57, DK 59, DK 61, DK 63, DK 65, DK 67, DK 69, DK 71, DK 73, and DK 75. The study site is also labeled with '5' on the left, '4' in the center, and '3' on the right.

**Coconino Co., Arizona**  
**Sections 3, 4, T39N, R2W**  
**Gila Salt River Meridian**

RECEIVED  
B.L.M. STATE OFFICE

AMG 378340

## LOCATION NOTICE FOR LODE MINING CLAIM

NOTICE IS HEREBY GIVEN that the **DK 69** lode mining claim has been located by Patrick Hillard, whose current mailing address is P.O. Box 388, Kanab, UT, 84741.

The general course of this claim is SOUTH and it is situated in Coconino County, Arizona.

The claim is 1,500 feet in length and 600 feet in width. This claim runs from the location monument on which this location notice is posted approximately 10 feet in a NORTH direction to the NORTH end line and 1,490 feet in a SOUTH direction to the SOUTH end line. The claim is marked by six monuments, one at each corner and one at the center of each end line of the claim.

The location monument on which this notice is posted is situated within Section 4, T39N, R2W Gila Salt River Base and Meridian, Arizona, and this claim encompasses portions of the following quarter section(s), Section(s), Township(s) and Range(s), Gila Salt River Base and Meridian, Arizona:


SE SEC 4, T39N, R2W

The locality of this claim with reference to some natural object or permanent monument and additional information (if any) concerning its locality are as follows:

The NORTHWEST corner of this claim is 18320 feet North and 4900 feet East from the NW corner, Section 28, T39N, R2W.

Dated and posted on the ground this 16 day of November, 2006.

LOCATOR



Patrick Hillard

Return to:

Judy M. Pratt  
2182 So. Dover Way  
Lakewood, CO 80227

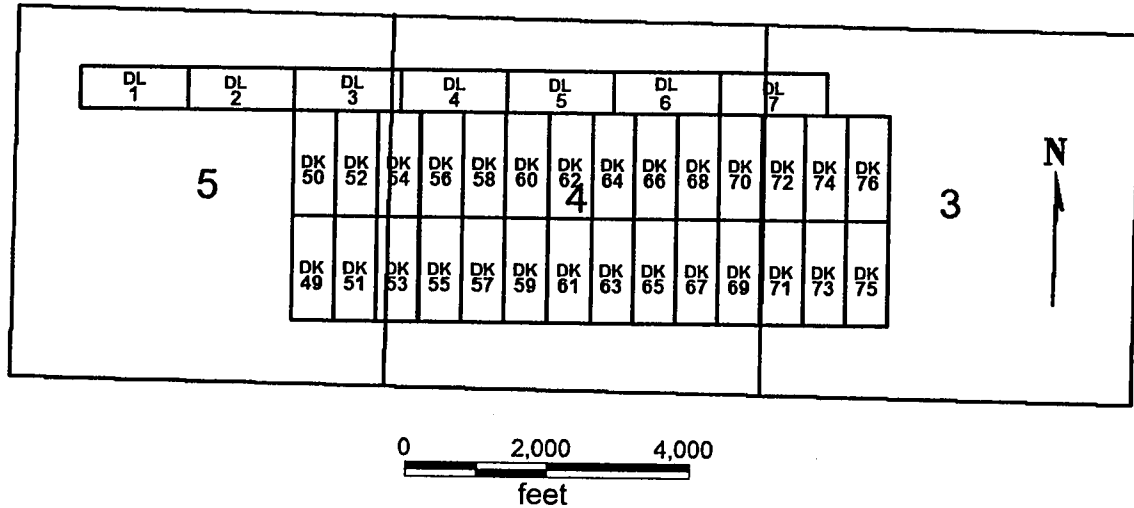
PHOENIX, ARIZONA

2007 FEB - 7 A 9:17

RECEIVED  
B.L.M. AZ STATE OFFICE

AN 378341

DK 49-76  
DL 1-7  
T39N, R2W



**DK 49-76**

**DL 1-7**

All claims are 1500 x 600

Sides on DK claims are N-S and ends are E-W. DL claims are E-W with N-S ends.  
All locations, corners and end centers are 5' 2x2 wood posts with metal tags

Located by:

Patrick Hillard

Box 388

Kanab, Utah 84741

Coconino Co., Arizona

Sections 3, 4, T39N, R2W

Gila Salt River Meridian

PHOENIX, ARIZONA

2007 FEB - 1 A 9: 17

RECEIVED  
B.L.M. STATE OFFICE

AMC 378341

## LOCATION NOTICE FOR LODE MINING CLAIM

NOTICE IS HEREBY GIVEN that the **DK 70** lode mining claim has been located by Patrick Hillard, whose current mailing address is P.O. Box 388, Kanab, UT, 84741.

The general course of this claim is NORTH and it is situated in Coconino County, Arizona.

The claim is 1,500 feet in length and 600 feet in width. This claim runs from the location monument on which this location notice is posted approximately 10 feet in a SOUTH direction to the SOUTH end line and 1,490 feet in a NORTH direction to the NORTH end line. The claim is marked by six monuments, one at each corner and one at the center of each end line of the claim.

The location monument on which this notice is posted is situated within Section 4, T39N, R2W Gila Salt River Base and Meridian, Arizona, and this claim encompasses portions of the following quarter section(s), Section(s), Township(s) and Range(s), Gila Salt River Base and Meridian, Arizona:

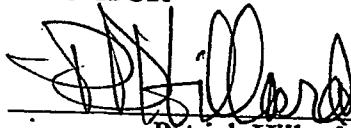
SE and NE SEC 4, T39N, R2W

The locality of this claim with reference to some natural object or permanent monument and additional information (if any) concerning its locality are as follows:

The SOUTHWEST corner of this claim is 18320 feet North and 4900 feet East from the NW corner, Section 28, T39N, R2W.

Dated and posted on the ground this 16 day of November, 2006.

LOCATOR

  
Patrick Hillard

Return to:

Judy M. Pratt  
2182 So. Dover Way  
Lakewood, CO 80227

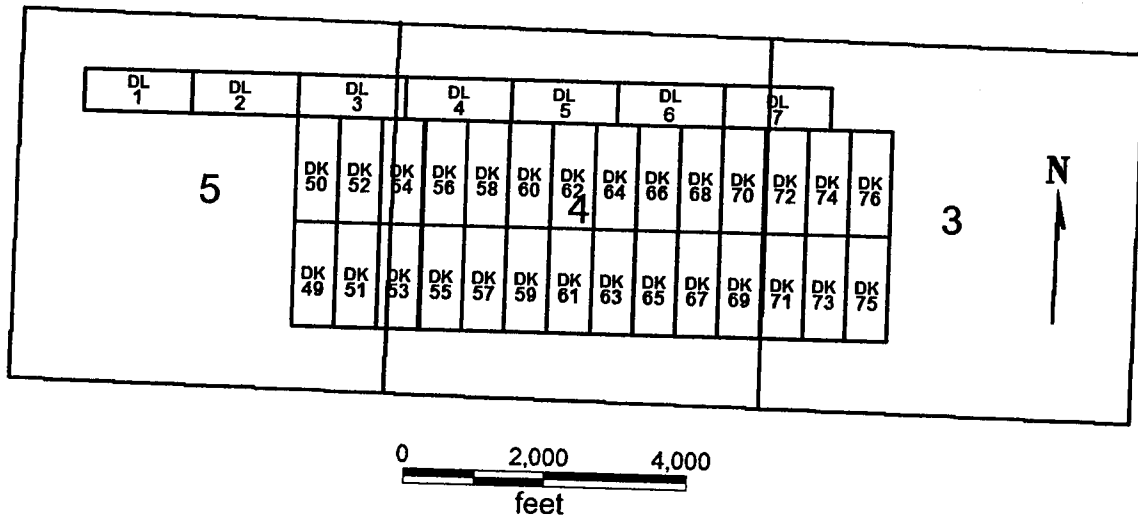
PHOENIX, ARIZONA

2007 FEB - 7 A 9:17

RECEIVED  
B.L.M. AZ STATE OFFICE

AMC 378342

**DK 49-76  
DL 1-7  
T39N, R2W**



**DK 49-76**

**DL 1-7**

All claims are 1500 x 600

Sides on DK claims are N-S and ends are E-W. DL claims are E-W with N-S ends.

All locations, corners and end centers are 5' 2x2 wood posts with metal tags

Located by:

Patrick Hillard

Box 388

Kanab, Utah 84741

Coconino Co., Arizona

Sections 3, 4, T39N, R2W

Gila Salt River Meridian

PHOENIX, ARIZONA

2001 FEB - 7 A 9: 17

RECEIVED  
B.L.M. AZ STATE OFFICE

AMC 378342

## LOCATION NOTICE FOR LODE MINING CLAIM

NOTICE IS HEREBY GIVEN that the **DK 71** lode mining claim has been located by Patrick Hillard, whose current mailing address is P.O. Box 388, Kanab, UT, 84741.

The general course of this claim is SOUTH and it is situated in Coconino County, Arizona.

The claim is 1,500 feet in length and 600 feet in width. This claim runs from the location monument on which this location notice is posted approximately 10 feet in a NORTH direction to the NORTH end line and 1,490 feet in a SOUTH direction to the SOUTH end line. The claim is marked by six monuments, one at each corner and one at the center of each end line of the claim.

The location monument on which this notice is posted is situated within Section 3, T39N, R2W Gila Salt River Base and Meridian, Arizona, and this claim encompasses portions of the following quarter section(s), Section(s), Township(s) and Range(s), Gila Salt River Base and Meridian, Arizona:

SW SEC 3, T39N, R2W

The locality of this claim with reference to some natural object or permanent monument and additional information (if any) concerning its locality are as follows:

The NORTHWEST corner of this claim is 18320 feet North and 5500 feet East from the NW corner, Section 28, T39N, R2W.

Dated and posted on the ground this 16 day of November, 2006.

LOCATOR

  
Patrick Hillard

Return to:

Judy M. Pratt  
2182 So. Dover Way  
Lakewood, CO 80227

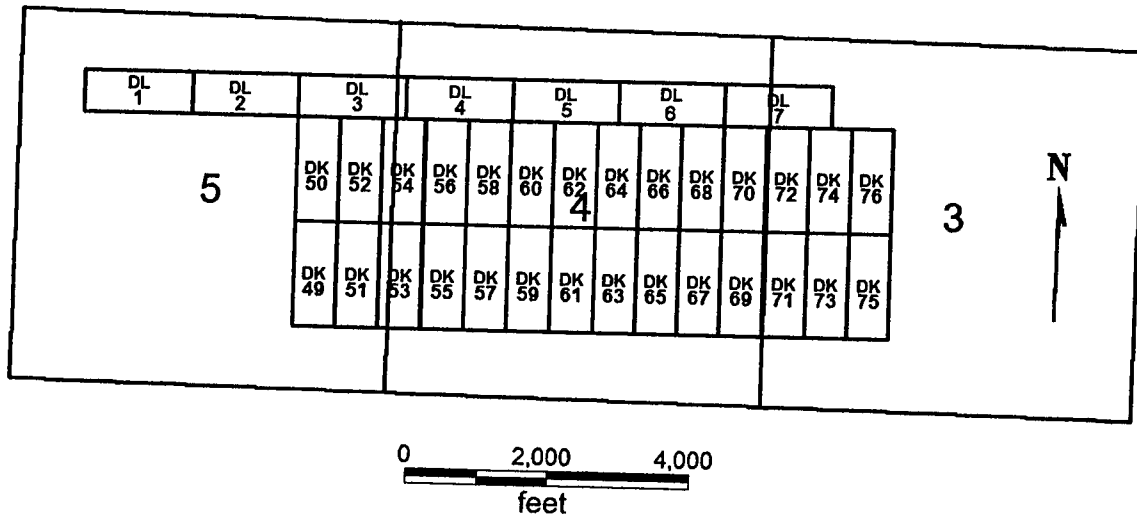
PHOENIX, ARIZONA

2007 FEB - 7 A 9: 17

RECEIVED  
B.L.M. STATE OFFICE

AMC 378343

**DK 49-76  
DL 1-7  
T39N, R2W**



**DK 49-76**

**DL 1-7**

All claims are 1500 x 600

Sides on DK claims are N-S and ends are E-W. DL claims are E-W with N-S ends.

All locations, corners and end centers are 5' 2x2 wood posts with metal tags

Located by:

Patrick Hillard

Box 388

Kanab, Utah 84741

Coconino Co., Arizona

Sections 3, 4, T39N, R2W

Gila Salt River Meridian

PHOENIX, ARIZONA

2007 FEB - 7 A 9: 17

RECEIVED  
B.L.M. AZ STATE OFFICE

AMC 378343

## LOCATION NOTICE FOR LODE MINING CLAIM

NOTICE IS HEREBY GIVEN that the **DK 72** lode mining claim has been located by Patrick Hillard, whose current mailing address is P.O. Box 388, Kanab, UT, 84741.

The general course of this claim is NORTH and it is situated in Coconino County, Arizona.

The claim is 1,500 feet in length and 600 feet in width. This claim runs from the location monument on which this location notice is posted approximately 10 feet in a SOUTH direction to the SOUTH end line and 1,490 feet in a NORTH direction to the NORTH end line. The claim is marked by six monuments, one at each corner and one at the center of each end line of the claim.

The location monument on which this notice is posted is situated within Section 3, T39N, R2W Gila Salt River Base and Meridian, Arizona, and this claim encompasses portions of the following quarter section(s), Section(s), Township(s) and Range(s), Gila Salt River Base and Meridian, Arizona:


SW and NW SEC 3, T39N, R2W

The locality of this claim with reference to some natural object or permanent monument and additional information (if any) concerning its locality are as follows:

The SOUTHWEST corner of this claim is 18320 feet North and 5500 feet East from the NW corner, Section 28, T39N, R2W.

Dated and posted on the ground this 16 day of November, 2006.

LOCATOR



Patrick Hillard

Return to:

Judy M. Pratt  
2182 So. Dover Way  
Lakewood, CO 80227

PHOENIX, ARIZONA

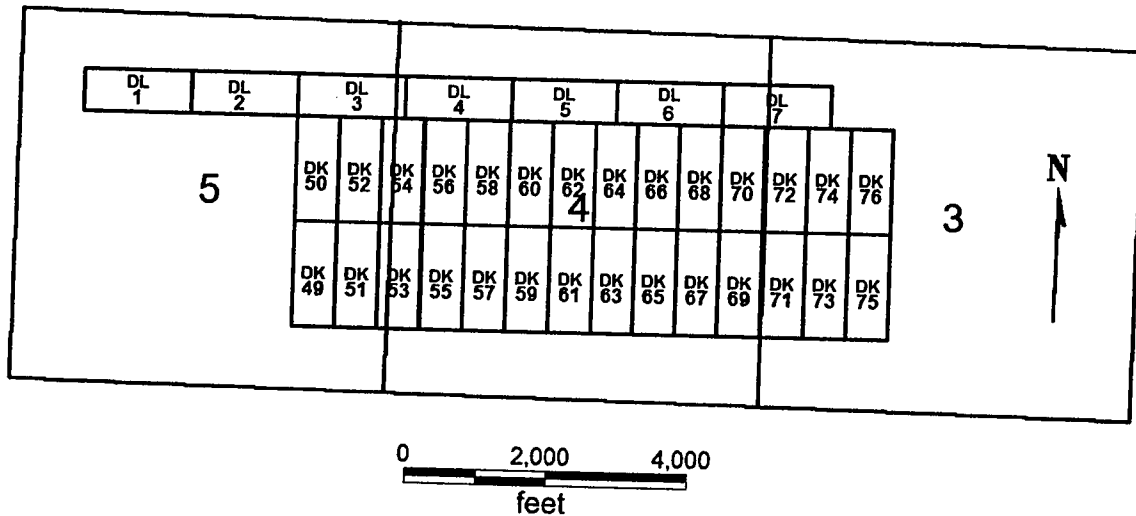
2007 FEB - 7 A 9:17

RECEIVED  
B.L.M. AZ STATE OFFICE

ANC 378344



**DK 49-76  
DL 1-7  
T39N, R2W**



**DK 49-76**

**DL 1-7**

All claims are 1500 x 600

Sides on DK claims are N-S and ends are E-W. DL claims are E-W with N-S ends.

All locations, corners and end centers are 5' 2x2 wood posts with metal tags

Located by:

Patrick Hillard

Box 388

Kanab, Utah 84741

Coconino Co., Arizona

Sections 3, 4, T39N, R2W

Gila Salt River Meridian

PHOENIX, ARIZONA

2007 FEB - 7 A 9:18

RECEIVED  
B.L.M. AZ STATE OFFICE

AMC 378344

## LOCATION NOTICE FOR LODE MINING CLAIM

NOTICE IS HEREBY GIVEN that the **DK 73** lode mining claim has been located by Patrick Hillard, whose current mailing address is P.O. Box 388, Kanab, UT, 84741.

The general course of this claim is SOUTH and it is situated in Coconino County, Arizona.

The claim is 1,500 feet in length and 600 feet in width. This claim runs from the location monument on which this location notice is posted approximately 10 feet in a NORTH direction to the NORTH end line and 1,490 feet in a SOUTH direction to the SOUTH end line. The claim is marked by six monuments, one at each corner and one at the center of each end line of the claim.

The location monument on which this notice is posted is situated within Section 3, T39N, R2W Gila Salt River Base and Meridian, Arizona, and this claim encompasses portions of the following quarter section(s), Section(s), Township(s) and Range(s), Gila Salt River Base and Meridian, Arizona:

SW SEC 3, T39N, R2W

The locality of this claim with reference to some natural object or permanent monument and additional information (if any) concerning its locality are as follows:

The NORTHWEST corner of this claim is 18320 feet North and 6100 feet East from the NW corner, Section 28, T39N, R2W.

Dated and posted on the ground this 16 day of November, 2006.

LOCATOR

  
Patrick Hillard

Return to:

Judy M. Pratt  
2182 So. Dover Way  
Lakewood, CO 80227

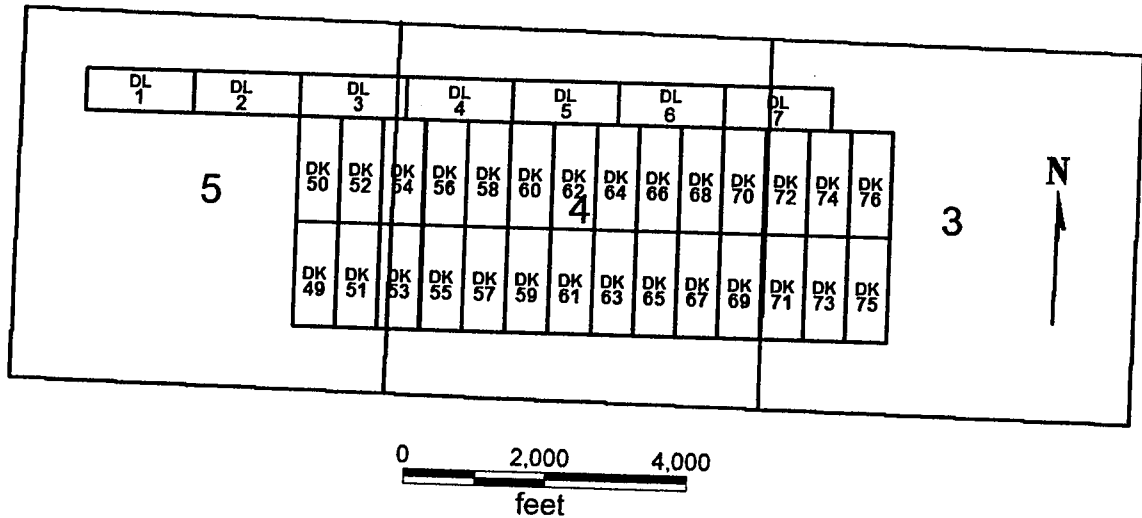
PHOENIX, ARIZONA

2007 FEB - 7 A 9:18

RECEIVED  
B.L.M. AZ STATE OFFICE

ANC 378345

**DK 49-76**  
**DL 1-7**  
**T39N, R2W**



**DK 49-76**

**DL 1-7**

All claims are 1500 x 600  
 Sides on DK claims are N-S and ends are E-W. DL claims are E-W with N-S ends.  
 All locations, corners and end centers are 5' 2x2 wood posts with metal tags  
 Located by:

Patrick Hillard  
 Box 388  
 Kanab, Utah 84741

Coconino Co., Arizona  
 Sections 3, 4, T39N, R2W  
 Gila Salt River Meridian

RECEIVED  
 B.L.M. AZ STATE OFFICE  
 2007 FEB - 7 A 9: 18  
 PHOENIX, ARIZONA

AMC 378345

## LOCATION NOTICE FOR LODE MINING CLAIM

NOTICE IS HEREBY GIVEN that the **DK 74** lode mining claim has been located by Patrick Hillard, whose current mailing address is P.O. Box 388, Kanab, UT, 84741.

The general course of this claim is NORTH and it is situated in Coconino County, Arizona.

The claim is 1,500 feet in length and 600 feet in width. This claim runs from the location monument on which this location notice is posted approximately 10 feet in a SOUTH direction to the SOUTH end line and 1,490 feet in a NORTH direction to the NORTH end line. The claim is marked by six monuments, one at each corner and one at the center of each end line of the claim.

The location monument on which this notice is posted is situated within Section 3, T39N, R2W Gila Salt River Base and Meridian, Arizona, and this claim encompasses portions of the following quarter section(s), Section(s), Township(s) and Range(s), Gila Salt River Base and Meridian, Arizona:


SW and NW SEC 3, T39N, R2W

The locality of this claim with reference to some natural object or permanent monument and additional information (if any) concerning its locality are as follows:

The SOUTHWEST corner of this claim is 18320 feet North and 6100 feet East from the NW corner, Section 28, T39N, R2W.

Dated and posted on the ground this 16 day of November, 2006.

LOCATOR

  
Patrick Hillard

Return to:

Judy M. Pratt  
2182 So. Dover Way  
Lakewood, CO 80227

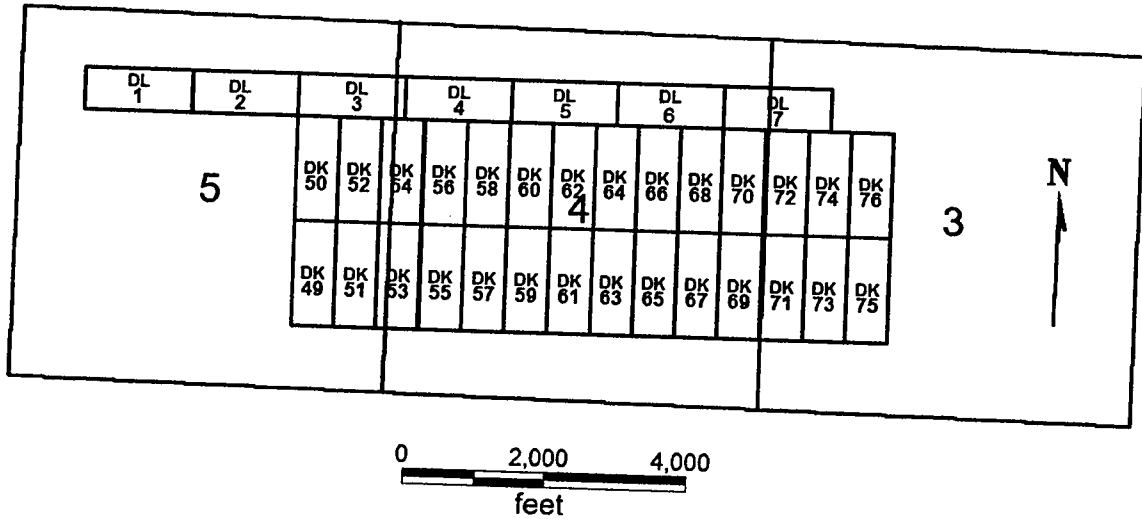
PHOENIX, ARIZONA

2007 FEB - 7 A 9:18

RECEIVED  
B.L.M. AZ STATE OFFICE

AMC 378346

**DK 49-76**  
**DL 1-7**  
**T39N, R2W**



**DK 49-76**  
**DL 1-7**

All claims are 1500 x 600  
 Sides on DK claims are N-S and ends are E-W. DL claims are E-W with N-S ends.  
 All locations, corners and end centers are 5' 2x2 wood posts with metal tags

Located by:

Patrick Hillard  
 Box 388  
 Kanab, Utah 84741

Coconino Co., Arizona  
 Sections 3, 4, T39N, R2W  
 Gila Salt River Meridian

RECEIVED  
 B.L.M. AZ STATE OFFICE  
 2007 FEB - 7 A 9: 18  
 PHOENIX, ARIZONA

AMC 378346

## LOCATION NOTICE FOR LODE MINING CLAIM

NOTICE IS HEREBY GIVEN that the **DK 75** lode mining claim has been located by Patrick Hillard, whose current mailing address is P.O. Box 388, Kanab, UT, 84741.

The general course of this claim is SOUTH and it is situated in Coconino County, Arizona.

The claim is 1,500 feet in length and 600 feet in width. This claim runs from the location monument on which this location notice is posted approximately 10 feet in a NORTH direction to the NORTH end line and 1,490 feet in a SOUTH direction to the SOUTH end line. The claim is marked by six monuments, one at each corner and one at the center of each end line of the claim.

The location monument on which this notice is posted is situated within Section 3, T39N, R2W Gila Salt River Base and Meridian, Arizona, and this claim encompasses portions of the following quarter section(s), Section(s), Township(s) and Range(s), Gila Salt River Base and Meridian, Arizona:

SW SEC 3, T39N, R2W

The locality of this claim with reference to some natural object or permanent monument and additional information (if any) concerning its locality are as follows:

The NORTHWEST corner of this claim is 18320 feet North and 6700 feet East from the NW corner, Section 28, T39N, R2W.

Dated and posted on the ground this 16 day of November, 2006.

LOCATOR

  
Patrick Hillard

Return to:

Judy M. Pratt  
2182 So. Dover Way  
Lakewood, CO 80227

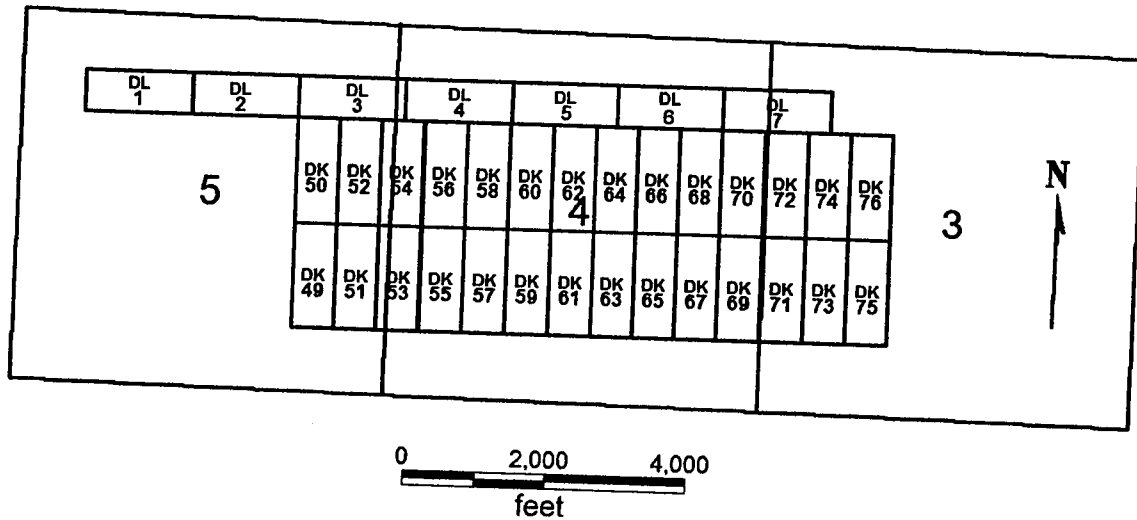
PHOENIX, ARIZONA

2007 FEB - 7 A 9:18

RECEIVED  
B.L.M. AZ STATE OFFICE

AMC 378347

**DK 49-76  
DL 1-7  
T39N, R2W**



**DK 49-76**

**DL 1-7**

All claims are 1500 x 600

Sides on DK claims are N-S and ends are E-W. DL claims are E-W with N-S ends.

All locations, corners and end centers are 5' 2x2 wood posts with metal tags

Located by:

Patrick Hillard

Box 388

Kanab, Utah 84741

Coconino Co., Arizona

Sections 3, 4, T39N, R2W

Gila Salt River Meridian

PHOENIX, ARIZONA

2007 FEB - 7 A 9: 18

RECEIVED  
BLM STATE OFFICE

AMC 378347

## LOCATION NOTICE FOR LODE MINING CLAIM

NOTICE IS HEREBY GIVEN that the **DK 76** lode mining claim has been located by Patrick Hillard, whose current mailing address is P.O. Box 388, Kanab, UT, 84741.

The general course of this claim is NORTH and it is situated in Coconino County, Arizona.

The claim is 1,500 feet in length and 600 feet in width. This claim runs from the location monument on which this location notice is posted approximately 10 feet in a SOUTH direction to the SOUTH end line and 1,490 feet in a NORTH direction to the NORTH end line. The claim is marked by six monuments, one at each corner and one at the center of each end line of the claim.

The location monument on which this notice is posted is situated within Section 3, T39N, R2W Gila Salt River Base and Meridian, Arizona, and this claim encompasses portions of the following quarter section(s), Section(s), Township(s) and Range(s), Gila Salt River Base and Meridian, Arizona:


SW and NW SEC 3, T39N, R2W

The locality of this claim with reference to some natural object or permanent monument and additional information (if any) concerning its locality are as follows:

The SOUTHWEST corner of this claim is 18320 feet North and 6700 feet East from the NW corner, Section 28, T39N, R2W.

Dated and posted on the ground this 16 day of November, 2006.

LOCATOR

  
Patrick Hillard

Return to:

Judy M. Pratt  
2182 So. Dover Way  
Lakewood, CO 80227

PHOENIX, ARIZONA

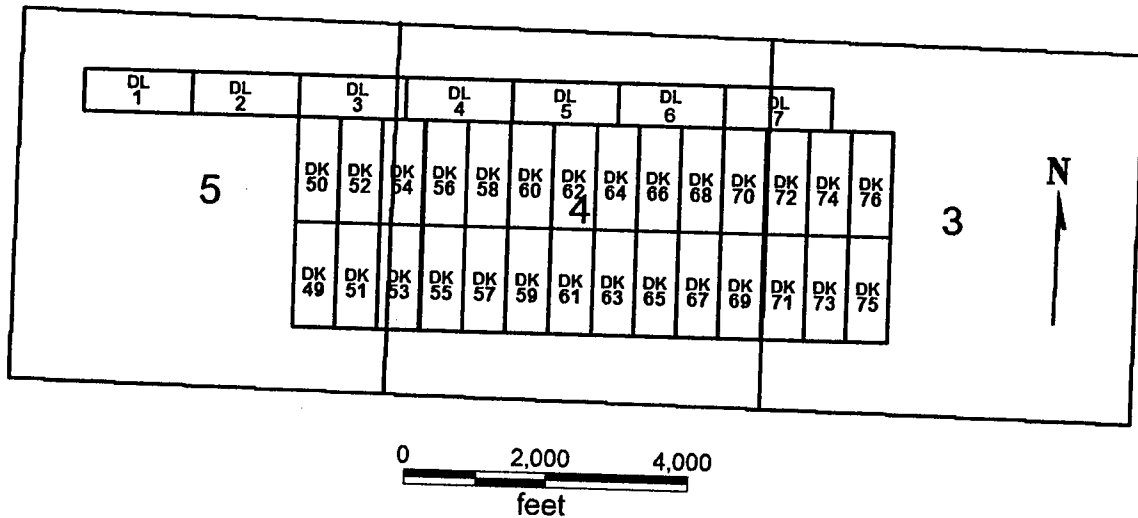
2007 FEB - 7 A 9:18

RECEIVED  
B.L.M. AZ STATE OFFICE

AMC 378348



**DK 49-76  
DL 1-7  
T39N, R2W**



**DK 49-76**

**DL 1-7**

All claims are 1500 x 600

Sides on DK claims are N-S and ends are E-W. DL claims are E-W with N-S ends.

All locations, corners and end centers are 5' 2x2 wood posts with metal tags

Located by:

Patrick Hillard

Box 388

Kanab, Utah 84741

Coconino Co., Arizona

Sections 3, 4, T39N, R2W

Gila Salt River Meridian

PHOENIX, ARIZONA

2007 FEB - 7 A 9:18

RECEIVED  
B.L.M. AZ STATE OFFICE

ANC 378348

## LOCATION NOTICE FOR LODE MINING CLAIM

NOTICE IS HEREBY GIVEN that the **DL 1** lode mining claim has been located by Patrick Hillard, whose current mailing address is P.O. Box 388, Kanab, UT, 84741.

The general course of this claim is WEST and it is situated in Coconino County, Arizona.

The claim is 1,500 feet in length and 600 feet in width. This claim runs from the location monument on which this location notice is posted approximately 10 feet in a EAST direction to the EAST end line and 1,490 feet in a WEST direction to the WEST end line. The claim is marked by six monuments, one at each corner and one at the center of each end line of the claim.

The location monument on which this notice is posted is situated within Section 5, T39N, R2W Gila Salt River Base and Meridian, Arizona, and this claim encompasses portions of the following quarter section(s), Section(s), Township(s) and Range(s), Gila Salt River Base and Meridian, Arizona:


NW SEC 5, T39N, R2W

The locality of this claim with reference to some natural object or permanent monument and additional information (if any) concerning its locality are as follows:

The SOUTHEAST corner of this claim is 19820 feet North and 3200 feet West from the NW corner, Section 28, T39N, R2W.

Dated and posted on the ground this 16 Day of January, 2007.

LOCATOR

  
Agent for Patrick Hillard

Return to:

Judy M. Pratt  
2182 So. Dover Way  
Lakewood, CO 80227

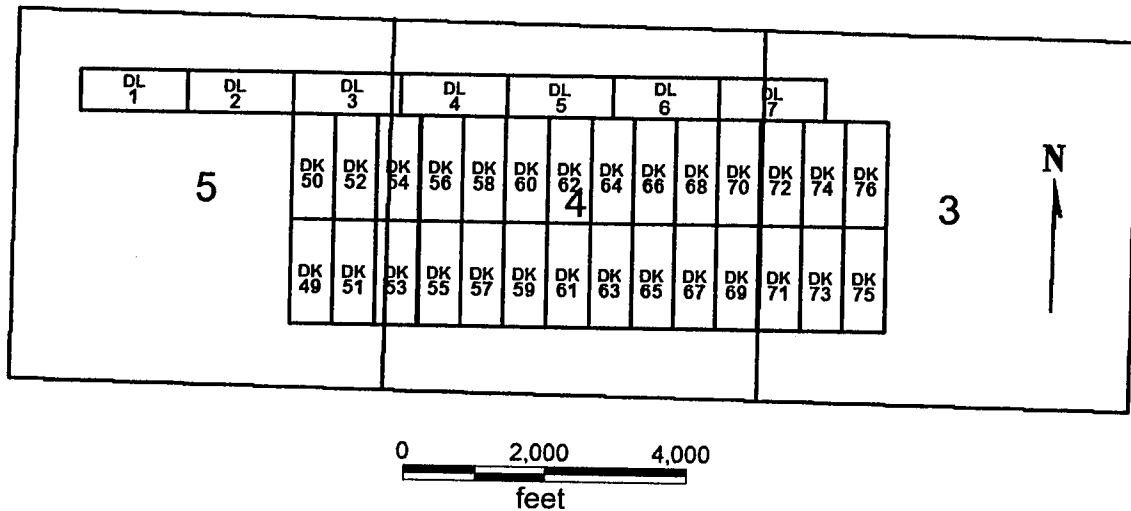
PHOENIX, ARIZONA

2007 FEB - 7 A 9:14

RECEIVED  
B.L.M. AZ STATE OFFICE

ANG 378349

DK 49-76  
DL 1-7  
T39N, R2W



**DK 49-76**

**DL 1-7**

All claims are 1500 x 600

Sides on DK claims are N-S and ends are E-W. DL claims are E-W with N-S ends.  
All locations, corners and end centers are 5' 2x2 wood posts with metal tags

Located by:

Patrick Hillard

Box 388

Kanab, Utah 84741

Coconino Co., Arizona

Sections 3, 4, T39N, R2W

Gila Salt River Meridian

PHOENIX, ARIZONA

2007 FEB - 7 A 9: 14

RECEIVED  
B.L.M. AZ STATE OFFICE

AMC 378349

## LOCATION NOTICE FOR LODE MINING CLAIM

NOTICE IS HEREBY GIVEN that the **DL 2** lode mining claim has been located by Patrick Hillard, whose current mailing address is P.O. Box 388, Kanab, UT, 84741.

The general course of this claim is EAST and it is situated in Coconino County, Arizona.

The claim is 1,500 feet in length and 600 feet in width. This claim runs from the location monument on which this location notice is posted approximately 10 feet in a WEST direction to the WEST end line and 1,490 feet in a EAST direction to the EAST end line. The claim is marked by six monuments, one at each corner and one at the center of each end line of the claim.

The location monument on which this notice is posted is situated within Section 5, T39N, R2W Gila Salt River Base and Meridian, Arizona, and this claim encompasses portions of the following quarter section(s), Section(s), Township(s) and Range(s), Gila Salt River Base and Meridian, Arizona:

NW AND NE SEC 5, T39N, R2W

The locality of this claim with reference to some natural object or permanent monument and additional information (if any) concerning its locality are as follows:

The SOUTHWEST corner of this claim is 19820 feet North and 3200 feet West from the NW corner, Section 28, T39N, R2W.

Dated and posted on the ground this 16 Day of January, 2007.

LOCATOR

  
Agent for Patrick Hillard

Return to:

Judy M. Pratt  
2182 So. Dover Way  
Lakewood, CO 80227

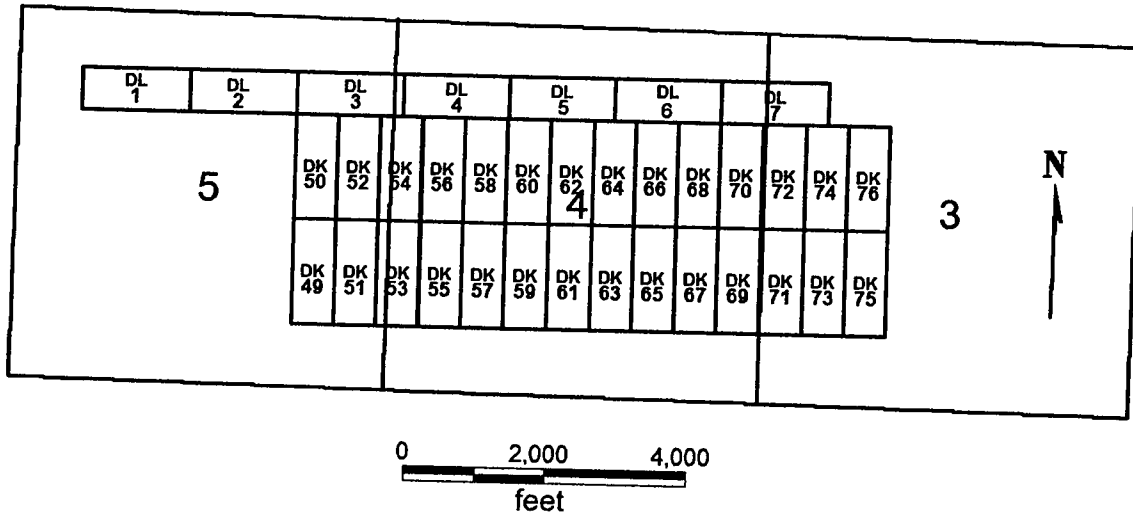
PHOENIX, ARIZONA

2007 FEB - 17 9:14

RECEIVED  
B.L.M. AZ STATE OFFICE

ANC 378350

DK 49-76  
DL 1-7  
T39N, R2W



**DK 49-76**

**DL 1-7**

All claims are 1500 x 600

Sides on DK claims are N-S and ends are E-W. DL claims are E-W with N-S ends.

All locations, corners and end centers are 5' 2x2 wood posts with metal tags

Located by:

Patrick Hillard

Box 388

Kanab, Utah 84741

Coconino Co., Arizona

Sections 3, 4, T39N, R2W

Gila Salt River Meridian

PHOENIX, ARIZONA

2007 FEB - 7 A 9: 14

RECEIVED  
BLM AZ STATE OFFICE

AMC 378350

## LOCATION NOTICE FOR LODE MINING CLAIM

NOTICE IS HEREBY GIVEN that the **DL 3** lode mining claim has been located by Patrick Hillard, whose current mailing address is P.O. Box 388, Kanab, UT, 84741.

The general course of this claim is WEST and it is situated in Coconino County, Arizona.

The claim is 1,500 feet in length and 600 feet in width. This claim runs from the location monument on which this location notice is posted approximately 10 feet in a EAST direction to the EAST end line and 1,490 feet in a WEST direction to the WEST end line. The claim is marked by six monuments, one at each corner and one at the center of each end line of the claim.

The location monument on which this notice is posted is situated within Section 4, T39N, R2W Gila Salt River Base and Meridian, Arizona, and this claim encompasses portions of the following quarter section(s), Section(s), Township(s) and Range(s), Gila Salt River Base and Meridian, Arizona:


NE SEC 5 AND NW SEC 4, T39N, R2W

The locality of this claim with reference to some natural object or permanent monument and additional information (if any) concerning its locality are as follows:

The SOUTHEAST corner of this claim is 19820 feet North and 200 feet West from the NW corner, Section 28, T39N, R2W.

Dated and posted on the ground this 16 Day of January, 2007.

LOCATOR

  
Agent for Patrick Hillard

Return to:

Judy M. Pratt  
2182 So. Dover Way  
Lakewood, CO 80227

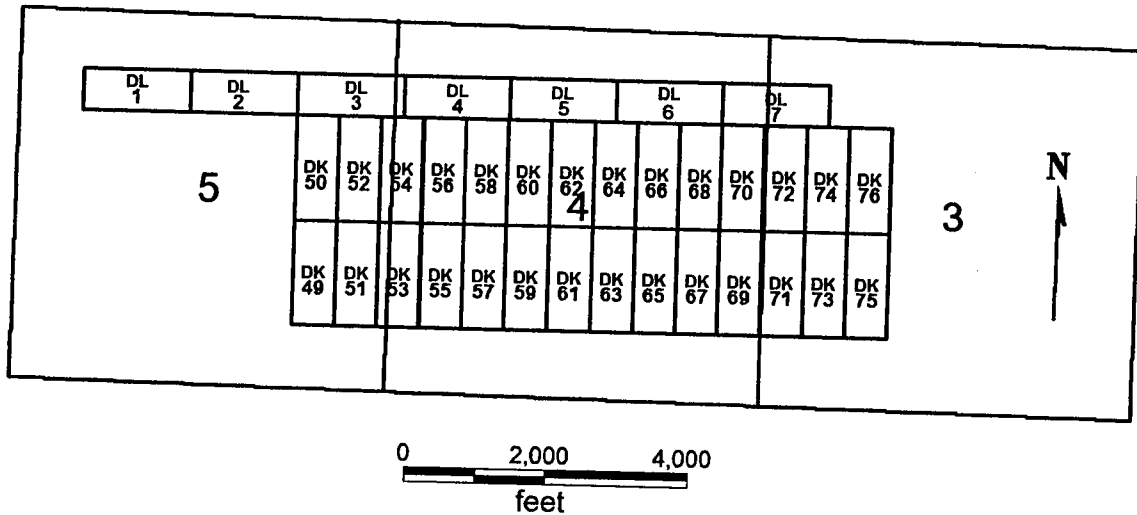
PHOENIX, ARIZONA

2007 FEB - 7 A 9 14

RECEIVED  
B.L.M. STATE OFFICE

AMC 378351

DK 49-76  
DL 1-7  
T39N, R2W



**DK 49-76**

**DL 1-7**

All claims are 1500 x 600

Sides on DK claims are N-S and ends are E-W. DL claims are E-W with N-S ends.

All locations, corners and end centers are 5' 2x2 wood posts with metal tags

Located by:

Patrick Hillard

Box 388

Kanab, Utah 84741

Coconino Co., Arizona

Sections 3, 4, T39N, R2W

Gila Salt River Meridian

PHOENIX, ARIZONA

2007 FEB - 7 A 9: 14

RECEIVED  
B.L.M. STATE OFFICE

AMC 378351

## LOCATION NOTICE FOR LODE MINING CLAIM

NOTICE IS HEREBY GIVEN that the **DL 4** lode mining claim has been located by Patrick Hillard, whose current mailing address is P.O. Box 388, Kanab, UT, 84741.

The general course of this claim is EAST and it is situated in Coconino County, Arizona.

The claim is 1,500 feet in length and 600 feet in width. This claim runs from the location monument on which this location notice is posted approximately 10 feet in a WEST direction to the WEST end line and 1,490 feet in a EAST direction to the EAST end line. The claim is marked by six monuments, one at each corner and one at the center of each end line of the claim.

The location monument on which this notice is posted is situated within Section 4, T39N, R2W Gila Salt River Base and Meridian, Arizona, and this claim encompasses portions of the following quarter section(s), Section(s), Township(s) and Range(s), Gila Salt River Base and Meridian, Arizona:

NW SEC 4, T39N, R2W

The locality of this claim with reference to some natural object or permanent monument and additional information (if any) concerning its locality are as follows:

The SOUTHWEST corner of this claim is 19820 feet North and 200 feet West from the NW corner, Section 28, T39N, R2W.

Dated and posted on the ground this 16 Day of January, 2007.

LOCATOR

  
Agent for Patrick Hillard

Return to:

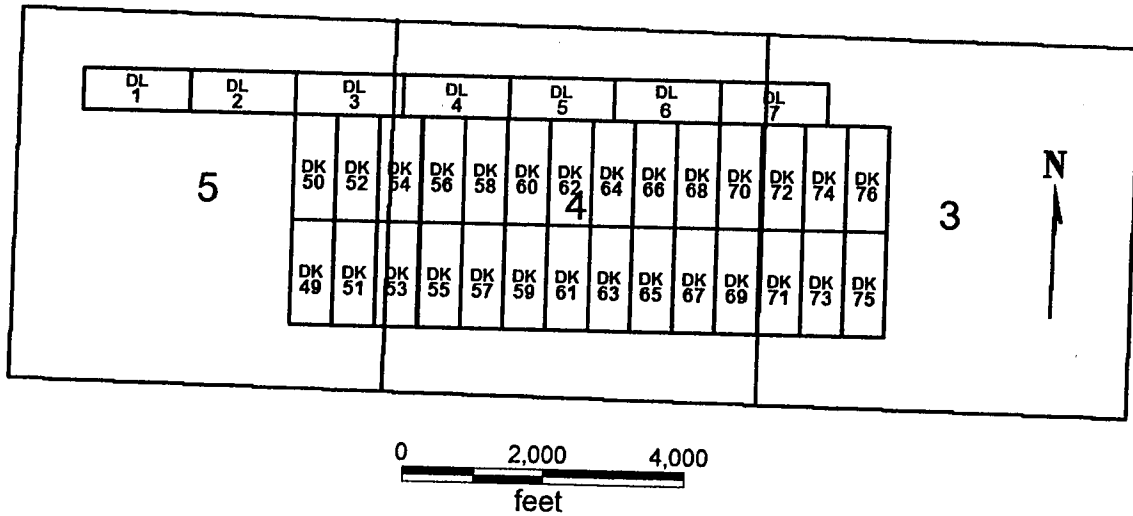
Judy M. Pratt  
2182 So. Dover Way  
Lakewood, CO 80227

PHOENIX, ARIZONA  
2007 FEB - 7 A 9:14  
RECEIVED  
B.L.M. ARIZONA STATE OFFICE

AMC 378352



**DK 49-76  
DL 1-7  
T39N, R2W**

**DK 49-76****DL 1-7**

**All claims are 1500 x 600**

Sides on DK claims are N-S and ends are E-W. DL claims are E-W with N-S ends.  
All locations, corners and end centers are 5' 2x2 wood posts with metal tags  
Located by:

**Located by:**

**Patrick Hillard**

**Box 388**

**Kanab, Utah 84741**

**Coconino Co., Arizona**

**Sections 3, 4, T39N, R2W**

## Gila Salt River Meridian

PHOENIX, ARIZONA

2007 FEB -7 A 9: 14

RECEIVED  
B.L.M. AZ STATE OFFICE

AME 378352

## LOCATION NOTICE FOR LODE MINING CLAIM

NOTICE IS HEREBY GIVEN that the **DL 5** lode mining claim has been located by Patrick Hillard, whose current mailing address is P.O. Box 388, Kanab, UT, 84741.

The general course of this claim is WEST and it is situated in Coconino County, Arizona.

The claim is 1,500 feet in length and 600 feet in width. This claim runs from the location monument on which this location notice is posted approximately 10 feet in a EAST direction to the EAST end line and 1,490 feet in a WEST direction to the WEST end line. The claim is marked by six monuments, one at each corner and one at the center of each end line of the claim.

The location monument on which this notice is posted is situated within Section 4, T39N, R2W Gila Salt River Base and Meridian, Arizona, and this claim encompasses portions of the following quarter section(s), Section(s), Township(s) and Range(s), Gila Salt River Base and Meridian, Arizona:


NW AND NE SEC 4, T39N, R2W

The locality of this claim with reference to some natural object or permanent monument and additional information (if any) concerning its locality are as follows:

The SOUTHEAST corner of this claim is 19820 feet North and 2800 feet East from the NW corner, Section 28, T39N, R2W.

Dated and posted on the ground this 16 Day of January, 2007.

LOCATOR

  
Agent for Patrick Hillard

Return to:

Judy M. Pratt  
2182 So. Dover Way  
Lakewood, CO 80227

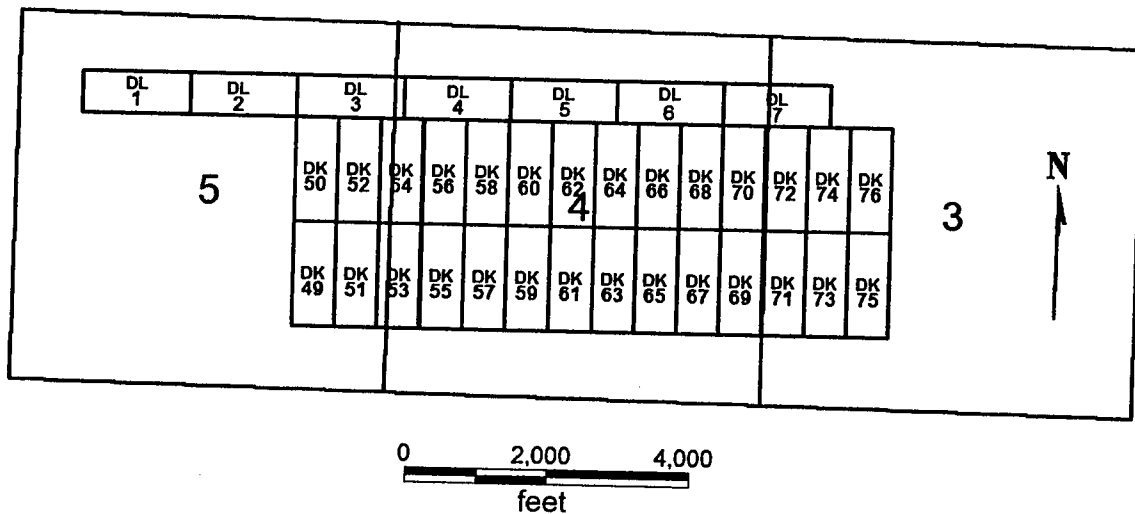
PHOENIX, ARIZONA

2007 FEB - 17 A 9:14

RECEIVED  
B.L.M. STATE OFFICE

AMC 378353

## 1

**DK 49-76**

DL 1-7

**All claims are 1500 x 600**

Sides on DK claims are N-S and ends are E-W. DL claims are E-W with N-S ends.  
All locations, corners and end centers. 5' x 5' = 25' x 25'.

All locations, corners and end centers are 5' 2x2 wood posts with metal tags

**Located by:**

**Patrick Hillard**

**Box 388**

**Kanab, Utah 84741**

**Coconino Co., Arizona**

**Sections 3, 4, T39N, R2W**

## Gila Salt River Meridian

PHOENIX, ARIZONA

2007 FEB -7 - A 9: 14

RECEIVED  
B.L.M. STATE OFFICE

AMC 378353

## LOCATION NOTICE FOR LODE MINING CLAIM

NOTICE IS HEREBY GIVEN that the **DL 6** lode mining claim has been located by Patrick Hillard, whose current mailing address is P.O. Box 388, Kanab, UT, 84741.

The general course of this claim is EAST and it is situated in Coconino County, Arizona.

The claim is 1,500 feet in length and 600 feet in width. This claim runs from the location monument on which this location notice is posted approximately 10 feet in a WEST direction to the WEST end line and 1,490 feet in a EAST direction to the EAST end line. The claim is marked by six monuments, one at each corner and one at the center of each end line of the claim.

The location monument on which this notice is posted is situated within Section 4, T39N, R2W Gila Salt River Base and Meridian, Arizona, and this claim encompasses portions of the following quarter section(s), Section(s), Township(s) and Range(s), Gila Salt River Base and Meridian, Arizona:

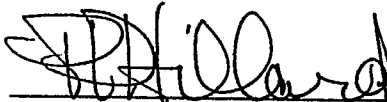
NE SEC 4, T39N, R2W

The locality of this claim with reference to some natural object or permanent monument and additional information (if any) concerning its locality are as follows:

The SOUTHWEST corner of this claim is 19820 feet North and 2800 feet East from the NW corner, Section 28, T39N, R2W.

Dated and posted on the ground this 16 Day of January, 2007.

LOCATOR



~~Agent for~~ Patrick Hillard

Return to:

Judy M. Pratt  
2182 So. Dover Way  
Lakewood, CO 80227

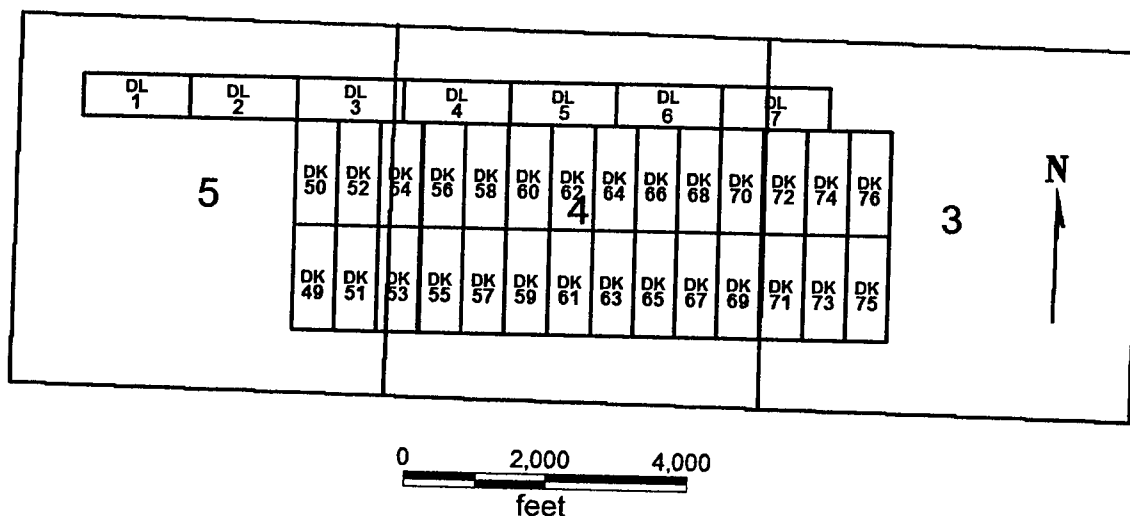
PHOENIX, ARIZONA

2007 FEB - 7 A 9: 14

RECEIVED  
B.L.M. STATE OFFICE

AMC 378354

**DK 49-76  
DL 1-7  
T39N, R2W**



**DK 49-76**

**DL 1-7**

All claims are 1500 x 600

Sides on DK claims are N-S and ends are E-W. DL claims are E-W with N-S ends.

All locations, corners and end centers are 5' 2x2 wood posts with metal tags

Located by:

Patrick Hillard

Box 388

Kanab, Utah 84741

Coconino Co., Arizona

Sections 3, 4, T39N, R2W

Gila Salt River Meridian

PHOENIX, ARIZONA

2007 FEB - 7 A 9: 14

RECEIVED  
BLM, AZ STATE OFFICE

AMC 378354

RUN TIME: 09:05 AM

DEPARTMENT OF INTERIOR  
BUREAU OF LAND MANAGEMENT

RUN DATE: 03/12/2007  
Page 1 of 1

Input Parameters for Geographic Report with Land

System Id = CR

Admin State = AZ

Geo State = AZ

Casetype Begins With 16, 18, 20, 21, 22, 23, 24, 25, 26, 27, 28, 29, 31, 32, 35, 36, 38, 39, 8370, 85, 92

Case Disp Txt = AUTHORIZED, PENDING

Mer Twp Rng =

Section =

Mtrs = 14 0350N 0050W 003, 14 0350N 0050W 004, 14 0350N 0050W 009, 14 0350N 0050W 010, 14 0360N 0040W 030, 14 0360N 0050W 028, 14 0360N 0050W 033, 14 0360N 0050W 034, 14 0360N 0050W 035, 14 0390N 0020W 003, 14 0390N 0020W 004, 14 0390N 0020W 005

Commodity =

Commodity Txt =

Pending Org =

Pend Org Decode =

Total Rows Returned: 0

NO WARRANTY IS MADE BY BLM FOR USE OF THE DATA  
FOR PURPOSES NOT INTENDED BY BLM

## MOHAVE COUNTY


[illegible][illegible]

FOR ORDERS AFFECTING DISPOSAL OR USE OF  
UNIDENTIFIED LANDS WITHDRAWN FOR CLASSIFICATION,  
MINERALS, WATER AND/OR OTHER PUBLIC PURPOSES,  
REFER TO INDEX OF MISCELLANEOUS DOCUMENTS.

DIST NO 1

GRAZING DIST NO 1

Lat 36°22'58.5"N  
Long 112°46'12.5"W



**WARNING STATEMENT**  
This plot is the Bureau's Record of Title, and should be used only as a graphic display of the township survey data. Records hereon do not reflect title changes which may have been effected by lateral movements of rivers or other bodies of water. Refer to the cadastral surveys for official survey information.

CURRENT TO	BT	
8-7-2003	PV	T 35 N
		R 5 W

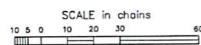
STATUS OF PUBLIC DOMAIN  
LAND AND MINERAL TITLES[illegible]

FOR ORDERS AFFECTING DISPOSAL OR USE OF  
UNIDENTIFIED LANDS WITHDRAWN FOR CLASSIFICATION,  
MINERALS, WATER AND/OR OTHER PUBLIC PURPOSES,  
REFER TO INDEX OF MISCELLANEOUS DOCUMENTS.

DIST NO 1

GRAZING DIST NO 1

Lat 36°28'12"N  
Long 112°46'12"W



**WARNING STATEMENT**

This plot is the Bureau's Record of Title, and should be used only as a graphic display of the township survey data. Records hereon do not reflect title changes which may have been effected by lateral movements of rivers or other bodies of water. Refer to the cadastral surveys for official survey information.

CURRENT TO	BT	
8-7-2003	PV	T 36 N
		R 5 W



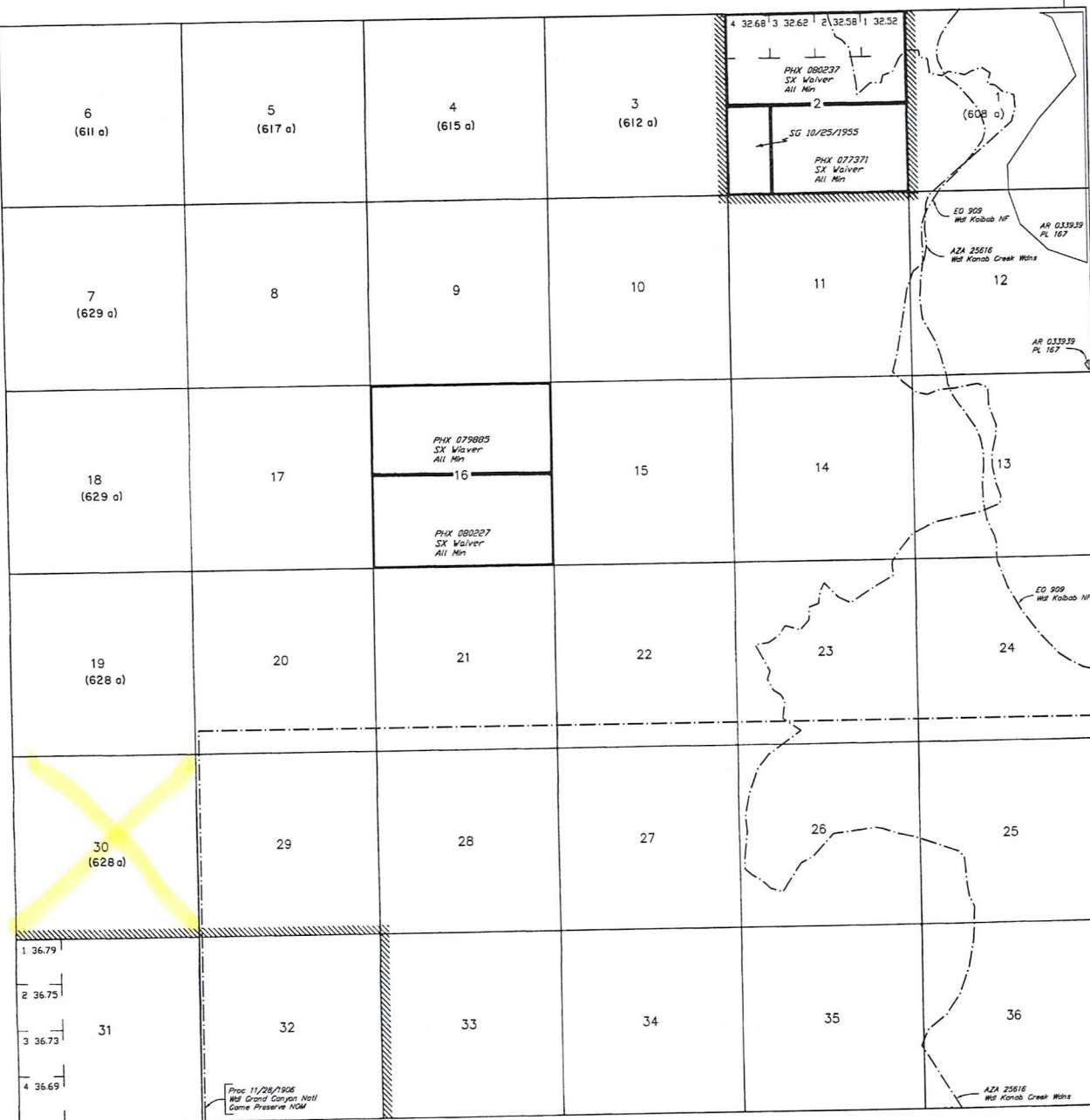
## MOHAVE COUNTY

[illegible]

PROTRACTION DIAGRAM NO 4

DIST NO 1

GRAZING DIST NO 1



Lat 36°28'04"N  
Long 112°40'25.87"W

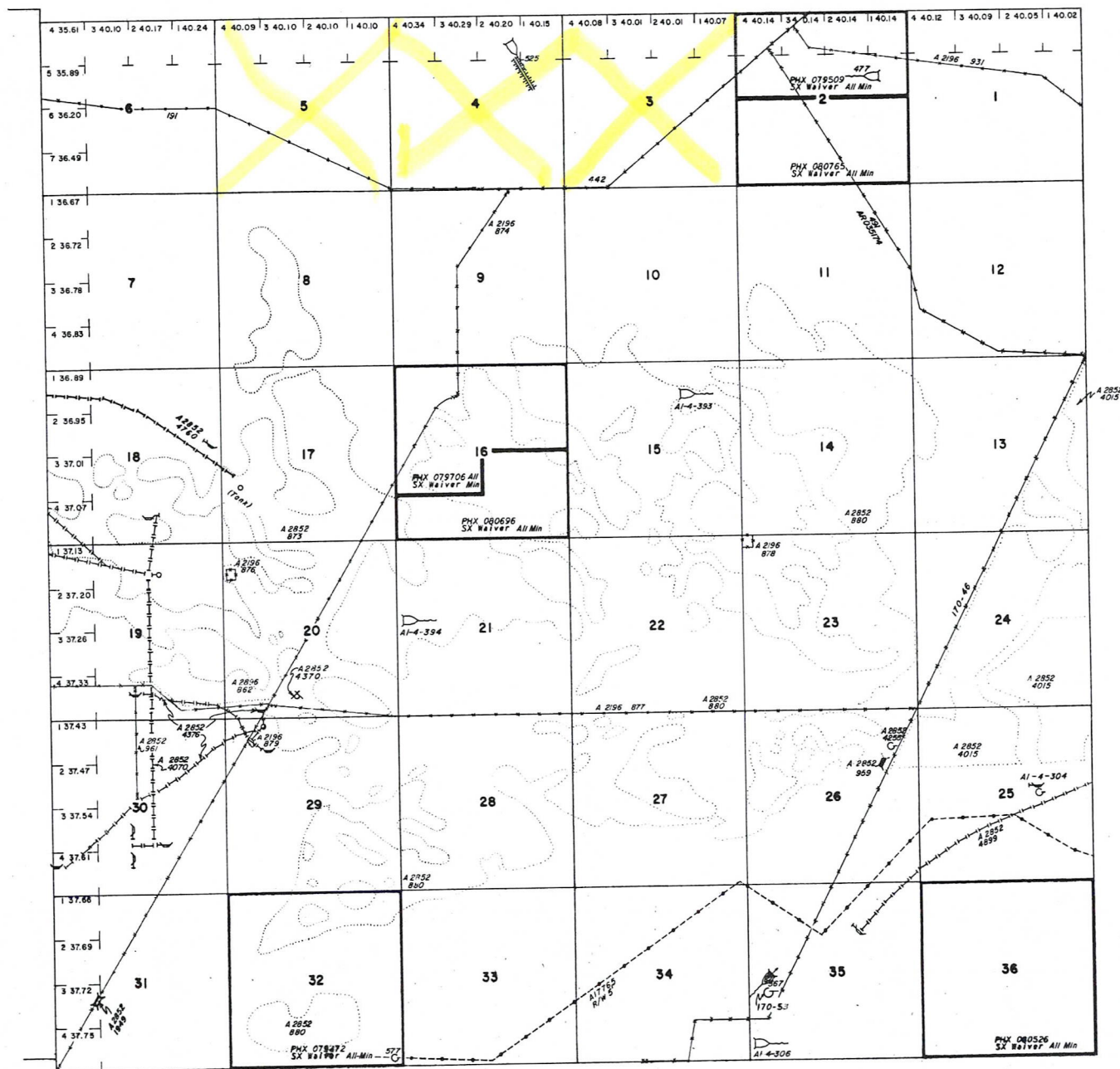
SCALE in chains

**WARNING STATEMENT**  
This plot is the Bureau's Record of Title, and should be used only as a graphic display of the township survey data. Records hereon do not reflect title changes which may have been effected by lateral movements of rivers or other bodies of water. Refer to the cadastral surveys for official survey information.

CURRENT TO	GS	
6-5-2003	PV	T 36 N
		R 4 W

STATUS OF PUBLIC DOMAIN  
LAND AND MINERAL TITLES

COCONINO COUNTY



SCALE



30 inches to the inch

**WARNING STATEMENT**

**WARNING STATEMENT**  
This plat is the Bureau's Record of Title, and should be used only as a graphic display of the township survey data. Records hereon do not reflect title changes which may have been effected by lateral movements of rivers or other bodies of water. Refer to the cadastral surveys for official survey information.

[illegible]

FOR ORDERS EFFECTING DISPOSAL OR USE OF  
UNIDENTIFIED LANDS WITHDRAWN FOR CLASSIFICATION,  
MINERALS, WATER AND/OR OTHER PUBLIC PURPOSES,  
REFER TO INDEX OF MISCELLANEOUS DOCUMENTS.

DIST NO. 1

GRAZING DIST. NO. 1

CURRENT TO	BY
USE	

T. 324  
R. 2W